



St George Community Housing
Remedial Action Plan

127 and 129 Flowerdale Road
Liverpool, NSW

23 July 2019

55235 / 123254 (Rev A)

JBS&G Australia Pty Ltd

St George Community Housing
Remedial Action Plan

127 and 129 Flowerdale Road
Liverpool, NSW

23 July 2019

55235 / 123254 (Rev A)
JBS&G Australia Pty Ltd Australia Pty Ltd

Table of Contents

Abbreviations.....	vii
1. Introduction.....	8
1.1 Introduction and Background.....	8
1.2 Objectives.....	8
2. Site Condition and Surrounding Environment.....	9
2.1 Site Identification	9
2.2 Site Condition	9
2.3 Surrounding Land Uses.....	10
2.4 Topography	10
2.5 Geology and Soils	10
2.6 Hydrology	11
2.7 Hydrogeology	11
2.8 Salinity Potential.....	11
2.9 Acid Sulfate Soils (ASS)	12
2.10 Meteorology.....	12
3. Site History.....	13
3.1 Aerial Photographs	13
3.2 Land Title Records	13
3.3 EPA Records.....	14
3.4 EPA Per- and Poly- Fluoroalkyl Register	15
3.5 Council Records	15
3.5.1 Council Section 10.7 Planning Certificate	15
3.6 Heritage Searches.....	16
3.7 Fair Trading NSW Properties Affected by Loose Fill Asbestos Insulation.....	16
3.8 Integrity Assessment and Summary of site History	16
4. Previous Site Assessments (JBS&G 2018)	17
5. Contamination Status and Conceptual Site Model	19
5.1 Overview.....	19
5.2 Areas of Environmental Concern and Contaminates of Potential Concern	19
5.3 Potentially Contaminated Media and Areas of Environmental Concern	19
5.4 Potential for Migration	20
5.5 Potential Exposure Pathways	20
5.6 Receptors.....	20
5.7 Preferential Pathways	21
6. Remedial Options	22
6.1 Extent of Remediation.....	22

6.2	Remedial Objectives	22
6.3	Consideration of Possible Remedial Options	22
6.4	Preferred Remedial Strategy	24
7.	Remediation Plan.....	25
7.1	Regulatory and Planning Requirements	25
7.2	Approvals, Licences and Notifications.....	25
7.3	Site Establishment	25
7.4	Remedial Works	25
7.4.1	AEC 1 – AF/FA impacted fill.....	26
7.4.2	AEC 2 – Non-Friable (Bonded) ACM Impacted Soils (Sub-Surface)....	26
7.4.3	AEC 3 – Non-Friable (Bonded) ACM Impacted Ground Surface	27
7.4.4	AEC 4 – Anthropogenic Impacts (Building and Demolition Waste) ...	27
7.5	Asbestos Air Monitoring	27
7.6	Off-site Disposal	27
7.7	On-site Reuse	28
7.8	Materials Importation	28
7.9	Validation	28
7.10	Site Dis-establishment.....	28
8.	Contingency Plan	29
8.1	Unexpected Finds Protocol	29
8.2	Contingency Scenarios	31
8.2.1	Material Storage Breach	31
8.2.2	Complaints	31
8.2.3	Severe Weather	31
9.	Validation Plan	32
9.1	Overview.....	32
9.2	Data Quality Objectives	32
9.2.1	State the Problem	32
9.2.2	Identify the Decision	32
9.2.3	Identify Inputs to the Decision.....	32
9.2.4	Define the Study Boundaries	33
9.2.5	Decision Rules	33
9.2.6	Specify Limits of Decision Error.....	34
9.2.7	Optimise the Design for Obtaining Data	36
9.3	Soil Sampling Methodology.....	38
9.3.1	Validation of Excavation(s).....	38
9.3.2	Temporary Stockpiling of Impacted Materials.....	39
9.3.3	Sample Handling	39

9.3.4	Soil Duplicate and Triplicate Sample Preparation and QA/QC Requirements.....	39
9.3.5	Soil Sampling Equipment Decontamination	39
9.3.6	Laboratory Analyses.....	40
9.4	Validation Criteria.....	40
9.4.1	Soil Validation Criteria and Rationale	40
9.4.2	Offsite Disposal Criteria	41
9.4.3	Imported Soil Criteria.....	41
9.5	Validation Report	41
10.	Site Management Plan.....	42
10.1	Hours of Operation.....	42
10.2	Soil and Water Management	42
10.3	Stockpile Management.....	42
10.4	Site Access	43
10.5	Excavation Pump-out	43
10.6	Landscaping / Rehabilitation	43
10.7	Noise.....	43
10.8	Vibration.....	43
10.9	Air Quality.....	43
10.9.1	Dust Control	44
10.9.2	Odour / Volatile Emissions Control.....	44
10.10	Transport of Material Offsite	44
10.11	Hazardous Materials.....	44
10.12	Disposal of Contaminated Soil.....	45
10.13	Groundwater	45
10.14	Site Signage and Contact Numbers	45
10.15	Site Security	45
10.16	Community Consultation.....	45
11.	Environmental and Health and Safety Management	46
11.1	Environmental Management	46
11.2	Health and Safety Management	46
12.	Regulatory Approvals/Licensing	47
12.1	Protection of the Environment Operations Act 1997 (POEO 1997).....	47
12.2	Sydney Regional Environmental Plan No 20 – Hawkesbury-Nepean River (No2 – 1997).....	47
12.3	Waste Classification Guidelines, Part 1: Classifying Waste	48
12.4	Asbestos Removal Regulations and Code of Practice	48
13.	Conclusions and Recommendations.....	49

13.1	Conclusions.....	49
13.2	Recommendations	49
14.	Limitations	50

List of Tables

Table 2.1:	Summary Site Details	9
Table 2.2:	Registered Groundwater Bore Search Summary	11
Table 3.1:	Summary of Historical Imagery Review	13
Table 3.1	Summary of Title Searches	14
Table 5.1:	Areas of Environmental Concern, Media and Contaminants of Potential Concern	19
Table 5.2:	Potentially Contaminated Media	20
Table 6.1:	Remediation Options Assessment Matrix.....	23
Flowchart 8.1 –	Unexpected Finds Protocol	30
Table 9.1:	Summary of Decision Rules	34
Table 9.2:	Summary of Data Quality Indicators	36
Table 9.3:	Characterisation/Remediation Validation Program.....	37

List of Figures

Figure 1	Site Location
Figure 2	Site Layout
Figure 3	Sampling Locations & Exceedances
Figure 4	Areas of Environmental Concern / Remedial Extent

Appendices

Appendix A	Summary Tables
Appendix B	Registered Groundwater Bores
Appendix C	Historic Aerial Photographs
Appendix D	Historic Land Title Records
Appendix E	EPA Records and PFAS Register
Appendix F	Council Records
Appendix G	Heritage Records

Abbreviations

Term	Definition
ACM	Asbestos Containing Materials
AEC	Areas of Potential Environmental Concern
AHD	Australian Height Datum
ASS	Acid Sulfate Soils
BTEXN	Benzene, Toluene, Ethylbenzene , Xylenes and Naphthalene
CLM Act	Contaminated Land Management Act 1997
COC	Chain of Custody
COPC	Contaminants of Potential Concern
CSM	Conceptual Site Model
DP	Deposited Plan
DQI	Data Quality Indicators
DQO	Data Quality Objectives
DSI	Detailed Site Investigation
EIL	Ecological Investigation Levels
EPA	NSW Environmental Protection Authority
ESLs	Ecological Screening Levels
ha	Hectare
HILs	Health Investigation Levels
HSLs	Health Screening Levels
JBS&G	JBS&G Australia Pty Ltd
LEP	Local Environmental Plan
LOR	Limit of Reporting
NATA	National Accreditation Testing Authority
NEPC	National Environmental Protection Council
NEPM	National Environmental Protection Measure
OCP	Organochlorine Pesticides
OPP	Organophosphate Pesticides
PAH	Polycyclic Aromatic Hydrocarbons
PCB	Polychlorinated Biphenyls
PID	Photoionisation Detector
POEO Act	Protection of Environment Operations Act (1997)
QA/QC	Quality Assurance/Quality Control
RPD	Relative Percentage Difference
TRH	Total Recoverable Hydrocarbons
UCL	Upper Confidence Limit
VOC	Volatile Organic Compounds

1. Introduction

1.1 Introduction and Background

JBS&G Australia Pty Ltd (JBS&G) has been engaged by St George Community Housing (SGCH, the client) for the provision of a Remedial Action Plan (RAP) associated with the proposed land consolidation and redevelopment of the two adjoining properties located at 127 and 129 Flowerdale Road, Liverpool, NSW (the site). The site is legally identified as Lots 2 and 3 in Deposited Plan (DP) 373524 and has an approximate area of 0.2 hectare (ha). The site location and site layout are shown in **Figure 1** and **Figure 2**, respectively.

It is understood that the site is currently used for low-density residential land use. The client is proposing to redevelop the site to accommodate the construction of a five-storey residential building comprising 39 apartments, common open space landscaped areas (allocated street setback areas) and on-grade car parking facilities.

The site has been the subject of previous environmental investigation, namely, JBS&G (2018¹), which identified the following contamination:

- Fragments of non-friable (bonded) asbestos containing material (ACM) across the ground surface in the eastern section of the site and south of the secondary dwelling at 127 Flowerdale Road;
- Fragments of non-friable (bonded) asbestos containing material (ACM) in near surface soils (0 - 0.1 m bgs) in the trench to the south of the secondary dwelling at 129 Flowerdale Road;
- Asbestos as AF/FA was reported in excess of the applicable HSL of 0.001 %w/w at BH06 0-0.1 (**Appendix A**) to the south of the main dwelling at 127 Flowerdale Road with a concentration of 0.0027 %w/w; and
- Aesthetic impacts related to building and demolition waste within surface and near-surface soils within and in proximity to the storage area located to the south east of 127 Flowerdale Road.

As such, JBS&G has prepared a RAP for the site, to guide the required remediation to make the site suitable for the proposed redevelopment. The RAP has been prepared consistent with guidelines made or approved by the NSW Environment Protection Authority (EPA) specifically including *Guidelines for Consultants Reporting on Contaminated Sites* (NSW EPA 2007), and the *National Environment Protection (Assessment of Site Contamination) Measure*, 2013, National Environment Protection Council (NEPC 2013²).

1.2 Objectives

The objective of this RAP is to document the procedures and standards to be followed in order to address the identified contamination at the site, ensuring the protection of human health and the surrounding environment, such that the impact is remediated/managed in a manner as to make the site suitable for the proposed land use.

¹ Detailed Site Investigation, 127 and 129 Flowerdale Road, Liverpool, NSW. JBS&G Australia Pty Ltd, 55235/116996, 23 August 2018. (JBS&G 2018)

² National Environment Protection (Assessment of Site Contamination) Measure. National Environment Protection Council. Registered: 15 May 2013

2. Site Condition and Surrounding Environment

2.1 Site Identification

The location of the site is shown on **Figure 1**, with the site layout shown in **Figure 2**. Details of the site are shown in **Table 2.1** and discussed in detail in the following section.

Table 2.1: Summary Site Details

Site Lot Numbers (as shown on Figure 2)	Lot 2 and Lot 3 in DP373524
Site Area	1,892 m ²
Approximate Relative Level (RL) m Australian Height Datum (AHD)	22 m AHD – north-western boundary 19 m AHD – south-eastern boundary
Local Government Authority	Liverpool City Council
Address	127 and 129 Flowerdale Road, Liverpool, NSW
Site Geographic Coordinates (MGA 56)	E: 306683.313 N: 6244022.21
Zoning	R4 – High Density Residential (Liverpool LEP 2008)
Site Land Owner	St George Community Housing Pty Ltd
Previous Land Uses	Pastoral Land (1940s)/Low Density Residential
Current Land Uses	Low Density Residential
Proposed Land Uses	High-density residential building, consistent with a residential with minimal access to soils land use; and Communal recreational open space fronting Flowerdale Road and Smith Crescent, consistent with a public open space land use.

2.2 Site Condition

The site is located on irregular block of land located on the corner of Flowerdale Road (west) and Smith Crescent (north) and is bound by low-density residential allotments to the east and south. The site comprises two adjoining residential properties, 127 Flowerdale Road (northern portion of site) and 129 Flowerdale Road (southern portion of site) - each of which contains a free-standing residential dwelling and associated garage/shed structures and landscaped garden beds.

The northern property (127 Flowerdale Road) comprises a single-story residential property of fibre-sheet board construction, with vehicular access to a free standing two car garage via a driveway fronting Smith Crescent (north). Access to the eastern portion of the site was via a hinged gate fronting Smith Crescent. The eastern yard was heavily vegetated and contained large, overgrown trees and grasses across the ground surface. Topsoils to the east of the site appeared disturbed, with evident of mounding and uneven surfaces. A small dilapidated corrugated iron shed was located toward the south east corner of the property. Surficial anthropogenic materials were observed surrounding this area including building and demolition waste (concrete, brick and corrugated iron sheeting), broken wooden beams/ old planter boxes, plastic waste and metal fencing/ gutters. Fragments of asbestos containing materials (ACM) was noted in the form of surficial weathered sheet board fragments toward the central east of the backyard. A small brick fire pit was located toward the central north of the backyard and a metal trolley filled with burnt wood, plastic and glass was observed nearby. Turfed lawn and concrete hardstand pavement connected the garage structure and the residence. A single fragment of ACM was observed in a garden bed in the south west of the site. The front (west) of the property consisted of turfing lawn, mature trees and small landscaped garden beds.

The southern property (129 Flowerdale Road) comprises a two-storey red brick residential building with vehicular access via a driveway fronting Flowerdale Road. The driveway appeared to be raised and levelled in relation to surrounding properties and the observed natural gradient of surrounding land. Concrete hardstand pavement connected a secondary residential dwelling adjacent to the south east of the residential property. Two adjoining structures were observed at the eastern margin

of the secondary dwelling consisting of an external toilet and small shed structure. The shed structure appeared to comprise ACM sheet board construction (roof lining). Gravels containing anthropogenic materials including weathered ACM fragments were observed within a small trench (extending from the ground surface to a depth of approx. 0.2 m bgs) beyond the southern extent of the secondary dwelling and the southern site boundary. A free-standing corrugated iron sheet shed was observed further east, containing general gardening tools and plastic sheeting. Turfed lawn covered the majority of the eastern portion of the site, with the eastern third appearing to have been excavated and/or disturbed to accommodate market-garden activities.

2.3 Surrounding Land Uses

The surrounding land uses of the site have been identified as comprising:

- North – the site is bound to the north by Smith Crescent, across which lies residential allotments;
- South – the site is bound to the south by residential allotments;
- East – the site is bound to the east by residential allotments; and
- West – the site is bound by Flowerdale Road, across which there are residential allotments and a turfed field associated with Mainsbridge School.

2.4 Topography

Review of topographic information obtained from the Spatial Information Exchange Viewer (LPI 2016³) regional topographic map indicated that the site lies between an elevation of 22 and 19 m Australian Height Datum (AHD), gently falling from the high point in the northwest and dipping towards the southeast.

2.5 Geology and Soils

Reference to the 1:100 000 Geological Series “Penrith” Geological Survey of NSW Sheet 9030 (1991) (Clark N.R. and Jones D.C., 1991⁴) identified that the site is underlain by Bringelly Shale of the Wianamatta Group - a geological group comprising shale, carbonaceous claystone, claystone laminite, lithic sandstone and minor coal and tuff.

Reference to the eSPADE NSW Soil and Land Information database (OEH 2018⁵) indicates that the site is likely to contain two soil landscapes. The southern portion of the site is underlain by alluvial South Creek soils and the northern portion is underlain by residual Blacktown soils. Descriptions of the soils are provided below:

Blacktown soils are found on gently undulating rises atop Wianamatta Group shales. Local relief generally to 30 m, slopes usually greater than 5%. The landscape is characterised by broad, rounded crests and ridges with gently inclined slopes amongst cleared Eucalypt woodland and tall open-forests. The soil profile comprises shallow to moderately deep hard-setting mottled texture contrast soils, red and brown podzolic soils on crests grading to yellow podzolic soils on lower slopes and within drainage lines. Localised seasonal waterlogging, water erosion hazard, moderately reactive and highly plastic subsoil, as well as localised surface movement potential, are associated limitations of the landscape.

South Creek soils are found on floodplains, valley flats and drainage depressions of the channels on the Cumberland Plain. The landscape is usually flat with incised channels. The soils are often very

³ ‘Spatial Information Exchange Viewer’, NSW Land and Property Information, <https://maps.six.nsw.gov.au/>. Accessed 22 September 2017,

⁴ Clark N.R. and Jones D.C., 1991, *Penrith 1:100 000 Geological Sheet 9030, 1st edition*. Geological Survey of New South Wales, Sydney.

⁵ ‘eSPADE NSW Soil and Land Information’. NSW Office of Environment and Heritage, <http://www.environment.nsw.gov.au/eSpade2Webapp>. Accessed 17 May 2018

deep layered sediments over bedrock or relict soils. Where pedogenesis has occurred structured plastic clays or structured loams in and immediately adjacent to drainage lines, red and yellow podzolic soils are most common in terraces with small areas of structured grey clays, leached clay and yellow solodic soils. Flood hazard, seasonal waterlogging, localised permanently high water tables, localised water erosion hazards, localised surface movement potential are associated limitations of the landscape.

2.6 Hydrology

The nearest surface water receptor is Brickmakers Creek – a concrete lined ephemeral creek. Brickmakers Creek is located approximately 250 m to the south east of the site. Brickmakers Creek is a tributary of Cabramatta Creek which discharges into the Georges River approximately 4.4 km to the north east of the site.

Where built structures are present, it is anticipated that rainfall will be generally redirected to engineered drainage lines before being discharged to the municipality stormwater system along Flowerdale Road and Smith Crescent.

The majority of the site is unsealed and as such, precipitation falling to the site during periods of rainfall is likely to result in infiltration into the ground surface at a rate reflective of the silty (clay) soil permeability. In periods of heavy or prolonged rainfall, excess water is likely to result in overland flow and traverse south east following the topographic gradient, or to engineered drainage lines and to the municipal stormwater system.

2.7 Hydrogeology

A review of the NSW Department of Primary Industries - Office of Water Groundwater Monitoring overview map (NSW DPI 2018⁶) indicated that there are 11 licensed bores located within an approximate 1.5 km radius of the site.

Available information for the wells is summarised below in **Table 2.2**. A plan showing the locations of groundwater bores within a 1.5km radius of the site, along with data for the individual bores, has been included in **Appendix B**. JBS&G note that no monitoring bores exist between the nearest surface water receptor – Brickmakers Creek, and the site.

Table 2.2: Registered Groundwater Bore Search Summary

Well ID	Distance from site	Direction from site	Depth (m)	Standing water level (m bgs)	Purpose
GW101280	1 km	North	6	1.34	Monitoring
GW101281	1 km	North	3.5	1.3	Monitoring
GW101282	1 km	North	4	1.1	Monitoring
GW101283	1 km	North	4.6	1.4	Monitoring
GW103799	1 km	North-east	4	-	Monitoring
GW103800	1 km	North-east	3	-	Monitoring
GW103800	1 km	North-east	3	-	Monitoring
GW103800	1 km	North-east	5	-	Monitoring
GW103800	1 km	North-east	3	-	Monitoring
GW103800	1 km	North-east	3	-	Monitoring
GW103800	1 km	North-east	4	-	Monitoring

2.8 Salinity Potential

The site is shown on the Salinity Potential Map for Western Sydney (DIPNR 2002) to lie within an area of moderate salinity potential, with high salinity potential in proximity of Brickmakers Creek and drainage lines.

⁶ NSW Department of Primary Industries, 2015. *Groundwater Monitoring Overview Map*. <http://allwaterdata.water.nsw.gov.au/water.stm>. Accessed 1 August 2018

Areas with a classification of moderate salinity potential generally consist of areas susceptible to saline affectation if disturbed, particularly if saline groundwater/seepage is intercepted and/or if areas of water logging can occur.

Areas of high saline risk generally occur lower in the landscape, or at permeability contrasts - where saline groundwater may come within close proximity to the ground surface or where seepage causes water logged conditions, thereby concentrating salts in soils

2.9 Acid Sulfate Soils (ASS)

A review of the *Office of Environment and Heritage Acid Sulfate Soil Risk Maps*⁷ indicates that the subject site is located within an area of no known occurrence of Acid Sulfate Soils. Acid Sulfate Soils are not known or expected to occur in areas having this classification.

Further, the sites are not subject to the application of Acid Sulphate Soil planning policy as per the Liverpool LEP (2008).

2.10 Meteorology

A review of average climatic data for the nearest Bureau of Meteorology monitoring location (Bankstown Airport⁸) indicates the site is located within the following meteorological setting:

- Average minimum temperatures vary from 5.1 °C in July to 18.3 °C in January and February;
- Average maximum temperatures vary from 17.3 °C in July to 28.5 °C in January;
- The average annual rainfall is approximately 868.0 mm with rainfall greater than 1 mm occurring on an average of 81.4 days per year; and
- Monthly rainfall varies from 43.1 mm in July to 101.0 mm in February with the wettest periods occurring on average in January to March.

⁷ *Office of Environment and Heritage Acid Sulfate Soil Risk Maps*, http://data.environment.nsw.gov.au/dataset/acid-sulfate-soils-risk0196c/resource/1e25a558-0579-4c4f-a165-d01a969abe9f?inner_span=True. Accessed 24 July 2018.

⁸ *Climate statistics for Australian locations*, http://www.bom.gov.au/climate/averages/tables/cw_066137.shtml, Commonwealth of Australia, 2013 Bureau of Meteorology, Product IDCJCM0028 Prepared and accessed Thursday 11 July 2019.

3. Site History

The following summaries the site history information presented in previous investigations (JBS&G 2018).

3.1 Aerial Photographs

Aerial photographs from 1947, 1955, 1970, 1982, 1994 and 2002 were obtained from the NSW Department of Finance, Services & Innovation. Aerial photography from 2018 was obtained from Nearmap Imagery. Copies of the aerial photographs are included as **Appendix C**.

The aerial photograph review identified the following features in relation to the history of the site:

Table 3.1: Summary of Historical Imagery Review

Year	Observations
1947	<ul style="list-style-type: none"> The site and surrounding areas to the north and south appear to be utilised for agricultural activities with visible cultivated areas and small access trails through the site. A structure/ greenhouse enclosure is present in the north east corner of the site. Surrounding areas are sparsely developed and contain low density residential dwellings and small-scale agriculture activities, consistent with market gardens. Flowerdale Road is present along the western boundary of the site.
1955	<ul style="list-style-type: none"> Two residential dwellings and ancillary buildings (sheds) have been constructed on the western portions of the site, toward Flowerdale Rd. These structures mirror the present-day location of the primary dwellings on the site, however on 127 Flowerdale Rd. these appear smaller than current configuration. The eastern portions of the site appear to be utilised for small scale agricultural purposes. A small dwelling has been constructed to the south of the site. The surrounding areas contain additional dwellings; however, the area is still largely dominated by small-scale agriculture.
1970	<ul style="list-style-type: none"> Ancillary structures at the site (sheds) appear to have been renovated and are larger than the preceding aerial photograph. A fence line has been constructed between 127 and 129 Flowerdale Rd. The western portion of 127 Flowerdale Rd contains a hardstand driveway – hardstand can also be seen extending around the southern portion of the primary dwelling to the shed/secondary dwelling behind the house – east. The surrounding area has been completely redeveloped and is utilised for low density residential purposes. Smith Crescent to the north of the site has been constructed and the area largely reflects the present-day configuration of the site and surrounds.
1982	<ul style="list-style-type: none"> The property at 127 Flowerdale Rd appears largely unchanged from the preceding aerial photograph. The property at 129 Flowerdale Rd appears to have been redeveloped and now occupies a larger footprint and is located further toward the southern boundary. The remaining portions of the site and surrounds appear largely unchanged from the previous aerial photograph.
1994	<ul style="list-style-type: none"> With the exception of the construction of a shed within the eastern portion of 127 Flowerdale Rd, and a shed along the central southern boundary of 129 Flowerdale Rd, the sites and surrounding area appear largely unchanged.
2002	<ul style="list-style-type: none"> 127 Flowerdale Rd appears to contain an increasing amount of vegetation – likely to be associated with the mature trees present on the property today. With this exception, the site and surrounds appear largely unchanged from the previous aerial photograph.
2018	<ul style="list-style-type: none"> No significant land use feature changes to the site or adjoining premises were identified.

3.2 Land Title Records

Historical land title searches were undertaken for Lot 2 (129 Flowerdale Road) and Lot 3 (127 Flowerdale Road) in DP 373524, the site. The search results are presented in **Appendix D** and are summarised in **Table 3.1**

Table 3.1 Summary of Title Searches

127 and 129 Flowerdale Road, Liverpool		
Date of Acquisition and Term Held	Registered Proprietor(s) & Occupations where available	Reference to Title at Acquisition and Sale
Lot 2 DP 373524		
14.06.1929 (1929 to 1947)	Theodore Ludwig Wilhelm Adler (Ironmonger)	Vol 1002 Fol 123 Now Vol 5667 Fol 126
02.06.1947 (1947 to 1951)	Robert Alexander Evans (Gardener)	Vol 5667 Fol 126 Now Vol 5906 Fol 139
06.06.1951 (1951 to Date)	# Vito Ardita (Labourer)	Vol 5906 Fol 139 Now 2/373524
Lot 3 DP 373524		
14.06.1929 (1929 to 1947)	Theodore Ludwig Wilhelm Adler (Ironmonger)	Vol 1002 Fol 123 Now Vol 5667 Fol 126
02.06.1947 (1947 to 1952)	Robert Alexander Evans (Gardener)	Vol 5667 Fol 126 Now Vol 5906 Fol 139
06.12.1952 (1952 to 1975)	Dominik Reminski (Labourer) Teodozja Reminski (Married Woman)	Vol 5906 Fol 139 Now Vol 6623 Fol 155
11.06.1975 (1975 to 1975)	Dominik Reminski (Labourer)	Vol 6623 Fol 155
21.08.1975 (1975 to 1978)	Czeslaw Andrew Reminski (Electrician) Zdzislawa Janina Reminski (Married Woman)	Vol 6623 Fol 155
06.07.1978 (1978 to 2011)	Antonio Fiorenza (Bricklayer) Tania Fiorenza (Married Woman)	Vol 6623 Fol 155 Now 3/373524
30.05.2011 (2011 to 2012)	Carlton Ka Chun Cheung	3/373524
30.10.2012 (2012 to date)	# Naveen Kumar Gandra	3/373524

As indicated in the title history, both lots were owned as a single parcel of land between 1929 to 1952, during which the site was likely used for agricultural/pastoral purposes by an ironmonger and a gardener. Lot 2 has remained under ownership of Vito Ardita since 1951. It is likely that following this acquisition, the residential redevelopment of the site occurred. In 1952, ownership of Lot 3 was obtained by Robert Alexander Evans, a gardener. Lot 3 has changed ownership several times throughout recent decades, with the most recent transfer of title taking place in 2012.

3.3 EPA Records

A search of the NSW EPA's database was undertaken on 22 July 2019 (**Appendix E**) for the site and immediate surroundings. The search included the following:

- NSW EPA contaminated land public register of record of notices (under Section 58 of the *Contaminated Land Management Act 1997 (CLM Act)*);
- NSW EPA *Protection of the Environment Operations Act 1997 (POEO Act)* public register of licence, applications and notices (maintained under Section 308 of the *POEO Act*);
- NSW contaminated site notified to the EPA (under Section 60 of the *CLM Act*); and

The search of the NSW EPA's contaminated land public register indicated that no notices have been issued under the *CLM Act* for the site or immediate surrounds.

The search of the EPA record of licensed activities under the *POEO Act* identified that there were no current or former prevention, clean-up or prohibition notices for the site or immediate surrounding.

The review did, however, identify several notices issued to properties within the surrounding area. These notices include POEO licences for the storage and/or generation of Hazardous Waste (Group A) Chemicals. It is noted all listed licences have been formally surrendered or are no longer in force with the exception of one POEO licence issued to CPB Contractors Pty Ltd for land based extractive activities. JBS& note that the notices listed under the *POEO Act* for the surrounding area are unlikely to represent potential off-site sources of contamination as they are a considerable distance (closest more than 1.5 km), no longer active and positioned down/ cross gradient from the site.

The site is not on the list of NSW contaminated sites notified to the EPA under Section 60 of the *CLM Act*. The review identified the following with regards to surrounding properties:

- AC McGrath (Wholesale) Pty Ltd, located at 20 Shepherd Street and 6A & 6B Atkinson Street approximately 1.6 km east of the site. Contamination at the site does not currently require regulation under the *CLM Act*.
- A former carpark located at 6 – 7 Rose Street, approximately 900 m to the south east of the site. Contamination at the site does not currently require regulation under the *CLM Act*.
- Woolworths Service Station, located at 59-67 Orange Grove Road, approximately 2.3 km to the north of the site. Contamination at the site does not currently require regulation under the *CLM Act*.

Given the above locations are a considerable distance from the site and located down/cross gradient, these properties are considered unlikely to represent a potential off-site contamination source.

3.4 EPA Per- and Poly- Fluoroalkyl Register

A search of the EPA's public per- and poly- fluoroalkyl (PFAS) substances register indicated that there were no records pertaining to the site or areas immediately surrounding the site. Search results are included with EPA records as part of **Appendix E**.

3.5 Council Records

3.5.1 Council Section 10.7 Planning Certificate

Planning certificates (2 and 5) under Section 10.7 of the Environmental Planning and Assessment Act (1979) were obtained from Liverpool city Council for Lot 2 (129 Flowerdale Road) and Lot 3 (127 Flowerdale Road) in DP 373524. Planning certificated are provided in **Appendix F** and are summarised below:

- Both lots are zoned as R4 High Density Residential under the Liverpool Local Environmental Plan (LEP) 2008;
- The lots are not affected by Section 38 or 39 of the Coastal Protection Act 1979, (as advised by the Department of Public Works);
- The land is not within a proclaimed mine subsidence district under Section 15 of the Mine Subsidence Compensation Act, 1961;
- The lots are not affected by a policy adopted by any other public authority and notified to the Council for the express purpose of its adoption by that authority being referred to in planning certificates issued by the Council, that restricts development of land because of likelihood of land slip, tidal inundations, subsidence, acid sulphate soils, contamination or any other risk (other than flooding);
- The lots are subject to flood related development controls, noting all or part of the property is identified as flood prone within a low risk flood category;
- The land is not located in biodiversity certified land;

- The land is not affected by biobanking agreements;
- The land is not bushfire prone land;
- The land does not comprise critical habitat;
- The land is not in a conservation area;
- The land does not contain an item of environmental heritage;
- The land is not listed as affected by Acid Sulfate Soils under the Liverpool LEP/DCP (2008);
- The land is listed as containing *potentially* saline soils under the Liverpool LEP (2008);
- The land is listed as *potentially* contaminated land under the Liverpool DCP (2008);
- Council has not been notified by Fair Trading NSW that the land includes any residential premises that are listed on the Loose-fill Asbestos Register; and
- Council has not been notified that the allotments are contaminated, and that land has not been identified as triggering any of the matters prescribed by section 59(2) of the CLM Act 1997.

3.6 Heritage Searches

A search of both the Australian Heritage Trust database and the NSW Heritage Inventory did not reveal any heritage listed items at the site or the immediate surrounds. A review of Liverpool Council's heritage registers listed Mainsbridge School, located at 118 Flowerdale Road (approx. 130 m north west of the site). Heritage information covers Aboriginal, as well as European heritage, and is included in **Appendix G**.

3.7 Fair Trading NSW Properties Affected by Loose Fill Asbestos Insulation

A search of the Fair-Trading NSW Loose-fill Asbestos Insulation Register (LFAI Register 1) for the site addresses has indicated the site is not currently registered as being affected by the presence of LFAI.

3.8 Integrity Assessment and Summary of site History

The site appears historically to have been used for small-scale agricultural purposes with visible cultivated areas and small access trails through the site until the early-mid 1950s, at which time it was developed for low density residential purposes. The EPA searches indicated no notices are present for the site or surrounding properties, and the site is not on the published list of NSW contaminated sites.

Based on the range of sources and the consistency of the historical information, it is considered that the historical assessment has an acceptable level of accuracy with respect to the potentially contaminating activities historically occurring at the site.

4. Previous Site Assessments (JBS&G 2018)

JBS&G Australia Pty Ltd (JBS&G) completed a Detailed Site Investigation (DSI) at the site in August 2018 to support the planning processes as required in accordance with *State Environmental Planning Policy 55 – Remediation of Land (SEPP55)*.

The objective of the investigation was to characterise potential contamination at the site, and to assess whether potential contamination from historical activities at the site may pose an unacceptable risk to future receptors under the proposed land uses.

The scope of works for this investigation included a desktop review of the site history and previous environmental reports for the purposes of identifying potential areas of environmental concern (AECs) and associated contaminants of potential concern (COPC), soil sampling, analysis of selected samples for identified COPC, comparison of collected data against relevant EPA endorsed criteria, preparation of an environmental site assessment report in general accordance with relevant EPA Guidelines, and assessment of whether the site is suitable, from a site contamination perspective, for a combination of high-density residential and public open space land uses.

Based on the review of historical information for the site, it appears the site was historically utilised small-scale agricultural purposes (market garden) and residential dwellings, free-standing laundry and other amenities and garages/sheds. Based on the review of the site history, the DSI did not identify the potential for gross and wide-spread contamination at the site.

Site investigation works were undertaken by JBS&G on 14 August 2018 by one of JBS&G's trained and experienced field staff. The field program comprised a detailed site inspection, and advancement of 10 boreholes across the site area utilising a combination of targeted and systematic soil sampling regimes.

Intrusive investigations at the site identified that fill materials at the site were typically reworked natural clay materials, except for areas of the site which had clearly been filled (raised driveway area at 129 Flowerdale Rd). Fill materials across the site were encountered to an average depth of 0.35 m bgs and were typically described as a brown, heterogeneous silty clay with inclusions of rootlets and organic matter. Natural materials underlying fill material were described as a homogeneous cream/red/brown stiff clay with minor inclusions of weathered shale clasts that typically increased in size and number with increasing depth, towards the fresher shale bedrock below.

JBS&G observed fragments of non-friable (bonded) asbestos containing material (ACM) across the ground surface and in near surface soils (0 - 0.1 m bgs) in several areas across the site. JBS&G considered it likely that asbestos contamination at the site was likely associated with top-down contamination from the historical use of ACM in building materials in site structures, and the potentially improper disposal of these materials during renovation/demolition of the structures.

Asbestos as AF/FA was reported at one location (BH06 0-0.1) at concentrations that present a potentially unacceptable risk to human health under all land use scenarios, pursuant to NEPC (2013). Furthermore, it is noted that although the concentration of AF/FA at another location (BH08 0-0.1) is below the applicable site criteria, the presence of known friable asbestos during the redevelopment of the site requires occupational health and safety considerations in accordance with SafeWork NSW regulations.

Elevated concentrations of zinc and copper were reported above the adopted ecological criteria at BH10 0-0.1. JBS&G did not consider the reported concentrations to represent an unacceptable risk to future ecological receptors at the site noting that landscaped and communal green areas (open space) areas at the site are likely to utilise imported growing media in lieu of the site's clay and saline rich soils. Furthermore, vegetation at the time of the investigation showed no signs of visual stress.

Anthropogenic materials including building and demolition waste were observed in the eastern portion of the northern property (127 Flowerdale Rd). These materials included corrugated metal sheeting, bricks, concrete and timber.

No other indicators of contamination were identified at the site from stained or odorous soils.

JBS&G recommended the completion of a Hazardous Materials Survey of existing site buildings to provide sufficient information for the demolition contractor to appropriately manage any potential asbestos risks during removal of the current buildings.

5. Contamination Status and Conceptual Site Model

5.1 Overview

NEPC (2013) identifies a conceptual site model (CSM) as a representation of site related information regarding contamination sources, receptors and exposure pathways between those sources and receptors. The development of a CSM is an essential part of all site assessments.

NEPC (2013) identified the essential elements of a CSM as including:

- Known and potential sources of contamination and contaminants of concern including the mechanism(s) of contamination;
- Potentially affected media (soil, sediment, groundwater, vapours etc.);
- Human and ecological receptors;
- Potential and complete exposure pathways; and
- Any potential preferential pathways for vapour migration (if potential for vapours identified).

5.2 Areas of Environmental Concern and Contaminates of Potential Concern

Based on the available site history information, review of previous investigations and with consideration to proposed end land uses, areas of environmental concern (AEC) and associated COPC have been identified at the site, as presented in **Table 5.1** and shown on **Figure 4**.

Table 5.1: Areas of Environmental Concern, Media and Contaminants of Potential Concern

AEC	COPC
AEC 1: AF/FA Impacted Fill Above Health Criteria (Hotspot south of #127 primary dwelling)	Asbestos (asbestos fines / friable asbestos)
AEC 2: Non-Friable (Bonded) ACM Impacted Surficial and Sub-Surficial Soils (Trench to the south of #129 secondary dwelling)	Asbestos (ACM fragments)
AEC 3: Non-Friable (Bonded) ACM at Ground Surface (Hotspots located to the south of #127 secondary dwelling and eastern portion of #127)	Asbestos (ACM fragments)
AEC 4: Anthropogenic Impacts (Building and Demolition Waste) (B&D storage area at the south east of #127)	Aesthetic Impacts (foreign materials/ building rubble)

5.3 Potentially Contaminated Media and Areas of Environmental Concern

Potentially contaminated media comprise:

- Surface anthropogenic materials; and
- Surface and Sub-surficial fill materials.

Table 5.2 below provides a breakdown of potentially contaminated media associated with identified AECs presented in **Table 5.1**.

Table 5.2: Potentially Contaminated Media

AEC	Potentially Contaminated Media	Comment
AEC 1	Fill	AF/FA Impacted Fill Above Health Criteria. Asbestos from AF/FA in soil above NEPM HSL at 0.0-0.1 m bgs.
AEC 2	Fill	Fragments of ACM visually identified within surface and near-surface soils (0.0-0.1 m bgs) (Likely associated with top-down contamination from the historical use of ACM in building materials in site structures).
AEC 3	Fill	Fragments of ACM visually identified on ground surface (likely associated with top-down contamination from the historical use of ACM in building materials in site structures).
AEC 4	Anthropogenic Materials	Building and Demolition Waste visually identified at ground surface (Potentially improper disposal of building materials during renovation/demolition of in site structures).

5.4 Potential for Migration

Contaminants generally migrate from site via a combination of windblown dusts, rainwater infiltration, groundwater migration and surface water runoff. The potential for contaminants to migrate is a combination of:

- The nature of the contaminants (solid/liquid and mobility characteristics);
- The extent of the contaminants (isolated or widespread);
- The location of the contaminants (surface soils or at depth); and
- The site topography, geology, hydrology and hydrogeology.

The contaminants identified as part of the site history review and previous investigations requiring to be addressed are in the solid form (i.e. asbestos and anthropogenic materials).

As the site consists almost entirely of residential structures, turfed lawn/ landscaped areas and sealed hardstand driveways, in its current state the potential for windblown dust migration of contamination from the site is low. The potential for contamination migration via surface water movement and infiltration of water and subsequent migration through the soil profile is considered generally to be low given the nature of the primary contaminant (asbestos).

Given the nature of the contaminant, migration of contamination via groundwater movement or vapour is not considered to be a potential migration pathway.

5.5 Potential Exposure Pathways

Based on the COPC identified in various media as discussed above, the exposure pathways anticipated for the site consist of:

- Potential inhalation of airborne asbestos fibres during site development activities associated with ground disturbance; and
- Potential dermal contact to soils impacted with asbestos and subsequent inhalation.

5.6 Receptors

Potential receptors of environmental impact present within the site which will be required to be addressed with respect to the suitability of the site for the proposed use include:

- Future users of the site may potentially be exposed to COPCs through inhalation of dusts associated with impacted soils; and/or
- Excavation/construction/maintenance workers conducting activities at the site, who may potentially be exposed to COPCs through inhalation of asbestos fibres from ground disturbance; and

- Existing and/or future users/occupants of adjoining residential properties should contamination be identified to be migrating from the current site during construction (airborne asbestos fibres).

5.7 Preferential Pathways

For the purpose of this assessment, preferential pathways have been identified as natural and/or man-made pathways that result in the preferential migration of COPCs as either liquids or gases. With consideration to the primary COPCs at the site being in a solid form and not leachable, it is unlikely that contaminants have accumulated across the site as a result of migration via preferential pathways.

6. Remedial Options

6.1 Extent of Remediation

As discussed in **Section 4** and **Section 5**, asbestos impacted fill and anthropogenic materials have been identified at the site. Remediation is required for the site to be made suitable for low-density residential land use without the requirement for ongoing management.

The following areas have been identified as requiring remediation, as shown on **Figure 4**:

- Surficial anthropogenic materials representing an aesthetic issue requiring remediation;
- AF/FA impacted fill at one hotspot location;
- ACM identified within surficial and sub-surficial fill material in one location; and
- ACM identified at ground surface at two locations.

6.2 Remedial Objectives

The remediation objectives are as follows:

- Removal of potentially unacceptable risks to human health associated with bonded and friable asbestos impacted fill;
- Removal of materials related to aesthetic issues on the site ground surface and within sub-surface fill;
- Validate the remedial works in accordance with the relevant NSW EPA guidelines and with reference to the RAP requirements; and
- Document the validation process.

This RAP has been prepared with reference to the following guidelines:

- *Managing Land Contamination, Planning Guidelines, SEPP 55 – Remediation of Land*. Department of Urban Affairs and Planning 1998 (DUAP 1998);
- *Sampling Design Guidelines*, NSW EPA 1995 (EPA 1995);
- *Contaminated Sites: Guidelines for Consultants Reporting on Contaminated Sites*. NSW Office of Environment and Heritage 2011 (OEH 2011);
- *Contaminated Land Management: Guidelines for NSW Site Auditor Scheme (3rd Edition)*, NSW Environment Protection Authority 2017 (EPA 2017); and
- *National Environment Protection (Assessment of Site Contamination Measure) Measure 1999 (As Amended 2013)*, National Environment Protection Council (NEPC 2013).

6.3 Consideration of Possible Remedial Options

NEPC 2013 (Vol 1, s6 (16)) presents the following hierarchy of options for soil remediation and management approaches. This hierarchy is followed in NSW (EPA 2017, s4.3.2):

- *On-site treatment of the contamination so that it is either destroyed or the associated risk is reduced to an acceptable level; or,*
- *Off-site treatment of excavated soil so that the contaminant is destroyed, or the associated risk is reduced to an acceptable level, after which the soil is returned to the site; or*
- *If the above are not practicable,*
- *Consolidation and isolation of the soil on site by containment with a properly designed barrier; or,*

- Removal of contaminated material to an approved facility, followed, where necessary, by replacement with appropriate material; or,
- Where the assessment indicates remediation would have no net environmental benefit or would have a net adverse environmental effect, implementation of an appropriate management strategy.

Consideration of each of the approaches, is presented in **Table 6.1**.

Table 6.1: Remediation Options Assessment Matrix

Remedial Option	Applicability	Assessment
1. On-site Treatment (so that the contaminants are either destroyed or the associated hazards are reduced to an acceptable level)	<u>AF/FA Impacted Soil</u> No available technology to economically remove or destroy asbestos fibres from soil.	Not a Suitable Option
	<u>Anthropogenic Material</u> The waste material poses an aesthetic issue that cannot be treated onsite.	Not a Suitable Option
	<u>Bonded ACM on Ground Surface</u> Hand picking of ACM from ground surface is labour intensive, however, it is more in keeping with the principals of ecological sustainable development, reducing the need to dispose of material to landfill and import material to reinstate excavations As discussed in Section 9 , a validation criterion of no visible ACM is required. Should the material be particularly high in ACM content, or it proves difficult to achieve validation, consideration should be given to off-site disposal (Option 3)	The Preferred Option
	<u>Bonded ACM Impacted Soils</u> Operationally it is impractical to remove such a small amount of material and would involve high labour costs. Success of validation may be jeopardised due to the nature of the reworked natural clays and may result in delays to the programme. It is therefore more viable to dispose of the material as per Option 3 .	Not the Preferred Option
2. Off-site Treatment (so that the contaminants are either destroyed or the associated hazards are reduced to an acceptable level, after which the soil is returned to the site)	<u>AF/FA Impacted Soil</u> No available technology to economically remove or destroy asbestos fibres from soil.	Not a Suitable Option
	<u>Anthropogenic Material</u> The waste material poses an aesthetic issue that cannot be treated off-site and returned.	Not a Suitable Option
	<u>Bonded ACM on Ground Surface</u> As per Option 1 , however, there are reductions in noise and dust emissions on site in comparison to on-site treatment (Option 1), but these are offset by increased truck movements and the potential for exposure to emissions over a wider area. It is also noted, that there are licensing issues, associated costs and limited licensed off-site treatment facilities in the surrounding area.	Not the Preferred Option
	<u>Bonded ACM Impacted Soils</u> As per Option 1 , however, there are reductions in noise and dust emissions on site in comparison to on-site treatment (Option 1), but these are offset by increased truck movements and the potential for exposure to emissions over a wider area. It is also noted, that there are licensing issues, associated costs and limited licensed off-site treatment facilities in the surrounding area.	Not a Suitable option
3. Excavation and Off-site Removal of Impacted Material.	<u>AF/FA Impacted Soil</u> There are currently suitably licensed waste facilities in the region capable of accepting AF/FA impacted soils. Given the relatively minor amount of AF/FA contaminated soils identified, this option is likely the fastest and most cost-effective and environmentally suitable method of remediating the asbestos fibre contaminated material.	The Preferred Option
	<u>Anthropogenic Material</u> Removal of surface material directly to a truck for off-site disposal. Where material is within the fill profile, excavation, physical separation (where practicable) and off-site disposal of anthropogenic material.	The Preferred Option
	<u>Bonded ACM on Ground Surface</u> There are currently suitably licensed waste facilities in the region capable of accepting ACM contaminated soils. Off-site disposal of ACM contaminated material is likely the most time efficient method of remediating the site fit for the proposed land use, however, this method generates the greatest quantity of waste, since the materials are disposed to landfill rather than treated and reused (i.e. Option 2) or retained on site (Option 4). This option also generates additional truck movements	Not the Preferred Option

	<p>and associated fuel/emissions over Option 1 and Option 4, but less than Option 2, since materials are not returned to site</p> <p>Given the likely success of remediation via hand picking, and the application of risk-based validation criteria, off-site disposal is not the preferred remedial option. However, should validation prove difficult to achieve because of the nature of fill this option may be reconsidered.</p>	
	<p><u>Bonded ACM Impacted Soils</u></p> <p>There are currently suitably licensed waste facilities in the region capable of accepting ACM contaminated soils. Off-site disposal of ACM contaminated material is likely the most time efficient method of remediating the site fit for the proposed land use.</p> <p>Due to the high clay content of the soils that bonded asbestos is contained within, this method is likely the fastest and most cost-effective and environmentally suitable method of remediating the asbestos fibre impacted material.</p>	<p>The Preferred option</p>
<p>4. On-site in situ management of the soil by physical separation, and ongoing management.</p>	<p><u>Surface Bonded ACM and Bonded ACM Impacted Soils, AF/FA Impacted Soils</u></p> <p>ACM and/or AF/FA impacted soils (not sorted/screened) may be retained below a physical barrier (concrete hardstand) such that there are no complete exposure pathways. Containment requires long term site management and notification on title and planning certificates which can devalue land and post restrictions on future land use.</p> <p>Although feasible, this option is not being considered given the objective of the remediation to allow for low-density residential land use without the requirement for ongoing management or any incumbent of land.</p>	<p>Not a Suitable Option</p>

6.4 Preferred Remedial Strategy

A number of potential remedial options have been considered in **Table 6.1**. The preferred remedial strategy for the site is:

- Removal of surface anthropogenic material to land fill/licensed waste facility;
- Excavation and off-site disposal of AF/FA exceedances at the identified location (BH06);
- Excavation and off-site disposal of fill identified to contain bonded ACM
- Hand picking/removal of ACM fragments from ground surface; and
- Off-site disposal of ACM fragments.

Remedial extents are shown on **Figure 4** where appropriate.

7. Remediation Plan

7.1 Regulatory and Planning Requirements

This RAP has been prepared with reference to the following guidelines and legislation. Details regarding regulatory approvals/licensing requirements are presented in **Section 12**.

7.2 Approvals, Licences and Notifications

Remediation Works

SEPP 55 requires Council to be notified 30 days before Category 2 remediation works commence, and within 30 days of completion.

Asbestos Works

The identified asbestos includes both friable and non-friable asbestos, as per the definitions in relevant regulatory guidance. In accordance with Safe Work Australia (SWA 2016⁹), excavation and removal of asbestos fibre contaminated soils are required to be conducted by a Class A licensed contractor. Excavation, remediation and off-site removal of bonded ACM impacted soil is required to be conducted by a contractor holding at least a Class B license.

Before starting the works, the appointed Specialist Contractor (remediation contractor) is required to obtain a site-specific permit approving the asbestos works from SafeWork NSW. A permit will not be granted without a current licence and the permit application must be made at least seven days before the work is due to commence.

Remediation works shall not commence until all required approvals, licences and notifications have been granted and/or received.

7.3 Site Establishment

The extent of remediation is summarised in **Section 6.1** and shown on **Figure 4**. The remedial contractor shall secure the site to ensure that all safety and environmental controls are implemented. These controls will include, but not be limited to:

- Locate and isolate all required utilities in the proximity of the works;
- Assess need for and implement any necessary traffic controls;
- Work area security fencing;
- Site signage and contact numbers;
- Stabilised site entry gate;
- Appropriate decontamination areas for personnel and plant, if required;
- Sediment fencing (attached to security fencing); and
- Stormwater runoff and sediment controls (e.g. silt fences and hay bales).

7.4 Remedial Works

Areas requiring remediation are discussed in **Section 6.1** and shown on **Figure 4**. The remedial works are required to be undertaken by Specialist Contractor (remediation contractor) with appropriately qualifications, licenses and experience, under the supervision of a suitably trained and experienced environmental consultant/hygienist.

⁹ How to safely remove Asbestos – Code of Practice, Safe Work Australia, 2016 (SWA 2016)

7.4.1 AEC 1 – AF/FA impacted fill

The following remedial works shall be undertaken to address AEC 1 and to remove AF/FA impacts:

- The one location (BH06) where AF/FA was identified to exceed the land use criteria, is to be located and boxed out (excavated) to depth of 0.5 m bgs natural material as per the following:
 - AEC 1 is to be identified by use of a sub-1m accuracy GPS locator at the former BH06 location;
 - Material is to be excavated from the AEC location and is to extend 1.0 m to the north, south, east and west resulting in a 2 x 2m excavation to depth of 0.5 m bgs or natural material;
 - Material is to be loaded directly onto trucks where practicable and disposed off-site to an appropriately licensed waste facility; and
 - Should direct loadout onto trucks not be possible, impacted fill material is to be temporarily stockpiled in accordance with **Section 9** before material is transported to trucks.
- Excavations are to be validated by a suitably trained and experienced environmental consultant/hygienist as per **Section 9**. Should validation fail, the failed walls and/or base of the excavation will be excavated a further 0.5 m in the direction of the failure where practicable and the validation process repeated until validation is achieved; and
- The lateral and vertical extents of each excavation shall be appropriately documented (including dimensions and photographic evidence) to allow for material volume reconciliation as discussed in **Section 7.9**.

7.4.2 AEC 2 – Non-Friable (Bonded) ACM Impacted Soils (Sub-Surface)

The following remedial works shall be undertaken to address AEC 2:

- The one location (fill material in the trench south of the secondary dwelling on 129 Flowerdale Road) where bonded ACM impacted fill material was identified is to be progressively boxed out (excavated) to depth of 0.5 m bgs or natural material as per the following:
 - AEC 2 location is to be identified as per the lateral and vertical extents shown on **Figure 4**, which includes the area between the fence and the secondary dwelling (approximately 1.5 m) on 129 Flowerdale Road and extends from the concrete hardstand to the west of the secondary dwelling, approximately 9.4 m to level with the secondary dwelling on the eastern boundary;
 - Material is to be excavated and loaded directly onto trucks and disposed off-site to an appropriately licensed waste facility; and
 - Should direct loadout onto trucks not be possible, impacted fill material is to be temporarily stockpiled in accordance with **Section 9** before material is transported to trucks;
- Excavations are to be validated by a suitably trained and experienced environmental consultant/hygienist as per **Section 9**. Should validation fail, the failed walls and/or base of the excavation will be excavated a further 0.5 m in the direction of the failure where practicable and the validation process repeated until validation is achieved; and

- The lateral and vertical extents of each excavation shall be appropriately documented (including dimensions and photographic evidence) to allow for material volume reconciliation as discussed in **Section 7.9**.

7.4.3 AEC 3 – Non-Friable (Bonded) ACM Impacted Ground Surface

The following remedial works shall be undertaken to address AEC 3:

- Two locations (south of the secondary dwelling and the central eastern section of 127 Flowerdale Road) where bonded ACM was identified on the ground surface is to undergo a comprehensive walk over to confirm the remedial extent shown on **Figure 4**;
- Removal of surface vegetation across the site to the extent practical;
- Removal of bonded ACM fragments by hand-picking method (so that the contaminants are either destroyed or the associated hazards are reduced to an acceptable level) (refer to **Section 6**); and
- Validation inspection by a suitably trained and experienced environmental consultant/hygienist, such that all visible bonded ACM fragments have been successfully removed.

7.4.4 AEC 4 – Anthropogenic Impacts (Building and Demolition Waste)

The following remedial works shall be undertaken to address AEC 4:

- Removal of surface vegetation across the lateral extent of AEC 4 (south east corner of 127 Flowerdale Road);
- Complete a walk over to confirm the remedial extent shown on **Figure 4**;
- Direct load out of foreign materials that represent an aesthetics issue (refer to **Section 6**) to an appropriately licensed waste facility; and
- Validation inspection by a suitably trained and experienced environmental consultant/hygienist, such that foreign materials have been successfully removed to a level which does not represent an aesthetics issue.

7.5 Asbestos Air Monitoring

During the remedial works (asbestos), perimeter air monitoring will be conducted on each of the site boundaries. Additional downwind monitoring locations should be included in the air monitoring program, as required.

Air monitoring should be conducted in accordance with the requirements of the National Occupational Health and Safety Commission (NOHSC) *Asbestos Code of Practice and Guidance Notes*, in particular the *Guidance note for the estimation of airborne asbestos dust* [NOHSC 3002:2005] as detailed in **Section 10.9**.

7.6 Off-site Disposal

Fill materials shall be classified in accordance with *Waste Classification Guidelines Part 1: Classifying Waste, November 2014, NSW EPA* (EPA 2014) or an appropriate exemption as created under the *Protection of the Environment Operations (Waste) Regulation 2014*.

Should natural soils/bedrock require off-site disposal then these shall also be classified in accordance with EPA (2014).

Waste certificates should be prepared for each stockpile and/or material type that is to be disposed.

The waste facility must be lawfully licensed to receive the material sent to it for disposal.

The Specialist Contractor (remediation contractor) must be aware of and conduct all waste disposal in accordance with all relevant regulations. All waste tracking documentation including disposal dockets must be maintained by the Specialist Contractor (remediation contractor) and must be provided to the environmental consultant and client to validate the appropriate disposal of the material and for inclusion in the validation report.

7.7 On-site Reuse

Following remediation of AECs and successful validation, fill materials are permitted to be used across the site for redevelopment purposes.

7.8 Materials Importation

A requirement to import material is considered unlikely as part of the scope of works required for remediation and subsequent validation.

If material is to be imported to the site, e.g. for the reinstatement of site surfaces, then materials will require to be validated as per **Section 9**.

7.9 Validation

Validation of the remedial works is to be completed by a suitably qualified and experienced person to demonstrate that the remediation objectives have been achieved. Details of the validation program are provided in **Section 9**.

7.10 Site Dis-establishment

On completion of the remediation works all plant/equipment and safety/environmental controls shall be removed from the site by the appointed Specialist Contractor (remediation contractor). All equipment used during remediation works will need to be appropriately decontaminated or disposed of as waste in accordance with relevant waste regulations.

8. Contingency Plan

A review of remediation works has been undertaken to identify potential risks relating to the inability to remediate materials such that the specified site validation criteria (**Section 9.4**) are satisfied. Potential risks have been identified and are outlined in the following sections, with contingencies that will be implemented to ensure that validation criteria are met.

Additionally, the associated remedial works health and environmental risks/hazards and minimisation/mitigation are further discussed in **Sections 10** and **11**.

8.1 Unexpected Finds Protocol

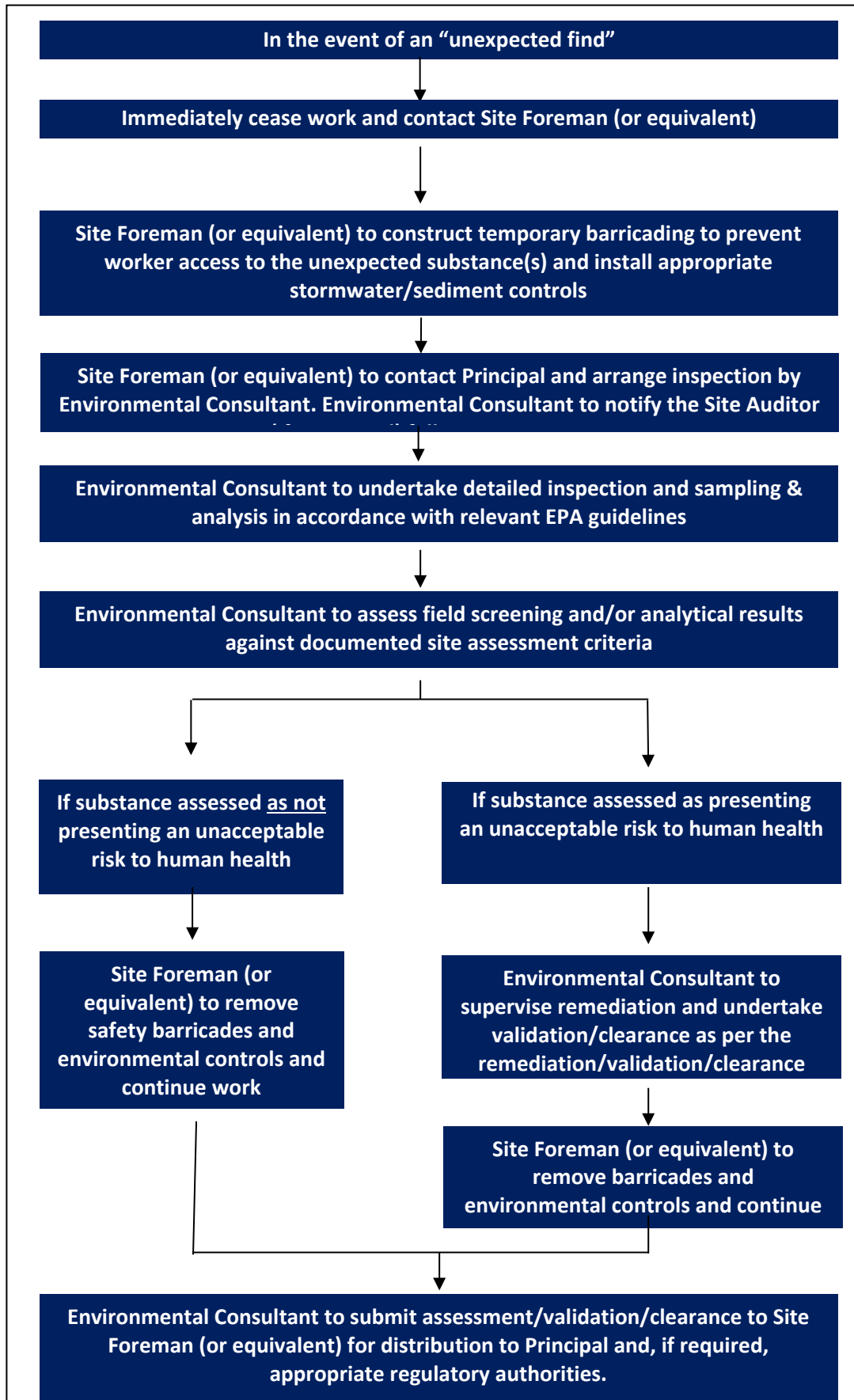
It is acknowledged that previous investigations of the site have been undertaken to assess the identified contaminants of potential concern. However, ground conditions between sampling points may vary, and further hazards may arise from unexpected sources and / or in unexpected locations during remediation. The nature of any residual hazards which may be present at the site are generally detectable through visual or olfactory means, for example:

- Bottles/containers of chemicals (visible);
- Tar contaminated soils/fill materials (visible);
- Chemically impacted soil/fill materials;
- Fragments of asbestos impacted materials (ACM);
- Petroleum contaminated soils (odorous, staining/discolouration visible);
- Soils contaminated volatile organic compounds (VOCs) (odours) and vapours;
- Soil impacted with anthropogenic material in areas not previously identified; and
- Underground storage tanks (USTs).

As a precautionary measure to ensure the protection of the workforce and surrounding community, should any of the abovementioned substances be identified (or any other unexpected potentially hazardous substance), the procedure summarised in **Flowchart 8.1** is to be followed.

The unexpected finds protocol should be presented and reviewed during the site-specific induction. Unexpected finds will require characterisation and resultant excavations will require validation according to **Table 9.3**.

Flowchart 8.1 – Unexpected Finds Protocol



8.2 Contingency Scenarios

8.2.1 Material Storage Breach

In the event any stockpiled materials escape (or have the potential to escape), then the management controls shall be rectified, and investigations undertaken to review the adequacy of the controls and any improvements implemented.

Materials at the site should be transported directly from the excavation to an awaiting truck. Where this is not possible, and materials will require ongoing stockpiling, controls should be emplaced (e.g. surface liner before placement, covering, sediment fence) to mitigate the potential for sediment run-off and aeolian transport of particulates.

8.2.2 Complaints

Due to the nature of the activities and type of contaminants identified at the site, there is a potential for complaints to be received from members of the public, relating to environmental emissions including:

- Odour emissions arising from excavation or exposing of waterlogged/saturated contaminated materials, co-mixed organic waste, etc and material handling and transport;
- Dust emissions arising from soil excavation, material handling, transport, placement and capping; and
- Noise and vibration from excavation plant.

Monitoring of all potential environmental emissions shall be undertaken as detailed in **Sections 10** and **11** and appropriate actions taken to further control emissions following receipt of a complaint. Such additional controls may include the following actions:

- Disturbance of soils during meteorologically favourable periods (minimal wind conditions) only; and
- Increasing environmental controls including covering and / or damping down dry soils which are generating dust or use of odour suppressants to control odours.

Where odour complaints occur, the following will be undertaken:

- Installation of an odour screening/masking system at the remediation area boundaries;
- Disturbance of soils during meteorologically favourable periods only;
- The use of odour suppressant additives to water used to keep impact soils / stockpiles moist;
- Covering of impacted soils.

8.2.3 Severe Weather

Weather should be monitored daily via checking an internet-based weather service provider. Should severe weather be forecast, especially high winds, works should stop until safe to re-commence. All site management controls will be implemented to the extent practicable as outlined in **Section 10** prior to any severe weather events.

9. Validation Plan

9.1 Overview

Validation data is required to be collected to verify the effectiveness of the remediation works and document the condition of the site as being suitable for the proposed future uses.

Validation activities will be required for the following aspects:

- Visual confirmation that anthropogenic materials have been removed and reduced to a level which does not represent an aesthetics issue;
- Collection of appropriate environmental data from excavation faces, screened material and from beneath former stockpiles following the removal of AF/FA and/or ACM fragments;
- Tracking the movement fill material on site; and
- Tracking the movement of waste materials requiring off-site disposal.

9.2 Data Quality Objectives

Data Quality Objectives (DQOs) were developed for the validation program, as discussed in the following sections.

9.2.1 State the Problem

Previous investigations have identified fill materials impacted with asbestos (both friable and non-friable) that present a potential human health risk, and foreign materials that present an aesthetic issue. Remediation and management of the contamination is required for the site to be considered suitable for low-density residential land use without ongoing management (or encumbered by any environmental management plan or similar instrument).

During remediation activities, sufficient validation of site activities is required to demonstrate that the identified health-based risks to site users and aesthetic issues have been adequately managed to render the site suitable for the proposed land use.

9.2.2 Identify the Decision

The decisions which are required to be made for validation of the site are as follows:

1. Are contaminant concentrations in remedial excavations above the adopted site remediation criteria?
2. Are there any aesthetic issues remaining following remediation works?
3. Have the site remediation activities been undertaken in compliance with the regulatory requirements?
4. Is the site considered suitable for the proposed use?

During the remediation activities, sufficient validation of site activities is required to demonstrate that the identified environmental and health-based risks to future use(s) of the site have been adequately managed to render the site suitable for the proposed land use.

9.2.3 Identify Inputs to the Decision

The inputs to the decision are:

- Field observations in relation to inspection of all excavation bases, walls, pads and stockpiles for odours, sheen, ACM, discolouration, and other indicators of potential contamination;
- Soil validation analysis data collected from the exposed ground surface and from the base and walls of the remedial excavations;

- Waste classification and material characterisation data obtained during assessment of fill material prior to and during remediation works;
- Disposal dockets and relevant documents in relation to appropriate disposal of material to be removed from site as part of the remediation works (landfill dockets, beneficial reuse / recycling dockets, trade waste disposal, etc.);
- Relevant guideline criteria for validation and waste classification; and
- Data quality indicators (DQIs) as assessed by quality assurance / quality control (QA/QC).

9.2.4 Define the Study Boundaries

The overall study boundary is the site as identified **Table 2.1**.

The lateral and vertical extents of areas subject to remediation are outlined in **Section 6** and are shown on **Figure 4**.

In practice, the lateral and vertical extent shall be determined by validation samples/data that satisfy the adopted validation criteria (**Section 9.4**).

The temporal boundaries of this investigation will be limited to the period of field validation assessment works.

9.2.5 Decision Rules

The decision rules adopted to answer the decisions identified in **Section 9.2.2** are discussed below (**Table 9.1**).

Table 9.1: Summary of Decision Rules

Decision Required to be Made	Decision Rule
1. Are there any unacceptable risks to onsite or offsite receptors from any residual soil contamination?	<p>Soil analytical data will be compared against EPA endorsed criteria as established in the RAP.</p> <p>For the validation sample sets, statistical analysis of the data will be undertaken in accordance with relevant guidance documents, as appropriate, to facilitate the decisions. The following statistical criteria will be adopted with respect to soils:</p> <p>Either: the reported concentrations will be all below the site criteria; Or: the average site concentration for each analyte will be below the adopted HILs / EILs criterion; no single analyte concentration exceeded 250% of the adopted health / ecological based site criterion; and the standard deviation of the results will be less than 50% of the site health / ecological based criterion.</p> <p>And: the 95% UCL of the average concentration for each analyte will be below the adopted health / ecological based site criterion.</p> <p>If the statistical criteria stated above is satisfied, the answer to the decision will be No.</p> <p>If the statistical criteria are not satisfied, the answer to the decision will be Yes.</p>
2. Are there any aesthetic issues remaining following remediation works?	<p>If there are any remaining unacceptable odours, soil inclusions or soil discolouration, the answer to the decision will be Yes.</p> <p>Otherwise, the answer to the decision will be No.</p>
3. Have the works not been completed in accordance with the RAP, or where variations to the works were required, have these met the objectives of the RAP?	<p>Evaluation of the RAP requirements and completed scope of works will be completed on a qualitative basis.</p> <p>In this instance, evaluation of the works will be undertaken with consideration to the RAP objectives. If the works are inconsistent with the stated objectives, the answer is Yes. Otherwise the answer to the decision is No.</p>
4. Is the site considered suitable for the proposed use?	<p>Was the answer to any of the above decisions Yes?</p> <p>If yes, are the outstanding issues appropriately addressed by implementation of an Environmental Management Plan (EMP)?</p> <p>If the issues are appropriately addressed by the EMP and this is acceptable to the client (and ultimate site custodians), the answer to the decision will be Yes, subject to ongoing implementation of the EMP.</p> <p>Otherwise, the decision will be No and the requirements for further remediation of the site and / or implementation of additional management measures (as documented in an amended EMP) will be required to be documented such that the answer to the decision can be Yes.</p>

9.2.6 Specify Limits of Decision Error

This step is to establish the decision maker's tolerable limits on decision errors, which are used to establish performance goals for limiting uncertainty in the data. Data generated during this project must be appropriate to allow decisions to be made with confidence.

Specific limits for this project have been adopted in accordance with the appropriate guidance from the NSW EPA, NEPC (2013), appropriate indicators of data quality (DQIs used to assess quality assurance / quality control) and standard JBS&G procedures for field sampling and handling.

To assess the usability of the data prior to making decisions, the data will be assessed against pre-determined DQIs for to precision, accuracy, representativeness, comparability, completeness and

sensitivity (PARCCS parameters). The acceptable limit on decision error is 95% compliance with DQIs.

The pre-determined DQIs established for the project are discussed below in relation to the PARCC parameters, and are expanded in **Table 9.2**.

- **Precision** - measures the reproducibility of measurements under a given set of conditions. The precision of the laboratory data and sampling techniques is assessed by calculating the Relative Percent Difference (RPD¹⁰) of duplicate samples.
- **Accuracy** - measures the bias in a measurement system. The accuracy of the laboratory data that are generated during this study is a measure of the closeness of the analytical results obtained by a method to the 'true' value. Accuracy is assessed by reference to the analytical results of laboratory control samples, laboratory spikes and analyses against reference standards.
- **Representativeness** –expresses the degree which sample data accurately and precisely represent a characteristic of a population or an environmental condition. Representativeness is achieved by collecting samples on a representative basis across the site, and by using an adequate number of sample locations to characterise the site to the required accuracy.
- **Comparability** - expresses the confidence with which one data set can be compared with another. This is achieved through maintaining a level of consistency in techniques used to collect samples; and ensuring analysing laboratories use consistent analysis techniques; and reporting methods.
- **Completeness** – is defined as the percentage of measurements made which are judged to be valid measurements. The completeness goal is set at there being sufficient valid data generated during the study.
- **Sensitivity** – expresses the appropriateness of the chosen laboratory methods, including the limits of reporting, in producing reliable data in relation to the adopted site assessment criteria.

$$RPD(\%) = \frac{|C_o - C_d|}{C_o + C_d} \times 200$$

¹⁰

Where C₀ is the analyte concentration of the original sample
C_d is the analyte concentration of the duplicate sample

Table 9.2: Summary of Data Quality Indicators

Data Quality Objectives	Frequency	Data Quality Indicator
Precision		
Split duplicates (intra laboratory)	1 / 20 samples	<50 % RPD ¹
Blind duplicates (inter laboratory)	1 / 20 samples	<50 % RPD ¹
Laboratory Duplicates (not asbestos)	1 / 20 samples	<50 % RPD ¹
Accuracy		
Surrogate spikes	All organic samples	70-130%
Laboratory control samples	1 per lab batch	70-130%
Matrix spikes	1 per lab batch	70-130%
Representativeness		
Sampling appropriate for media and analytes	All samples	.. ²
Samples extracted and analysed within holding times	All samples	Soil: organics (14 days, other than vinyl chloride – 7 days), inorganics (6 months) Groundwater: metals (6 months, other than mercury – 28 days), sVOCs (PAHs, TRH<C ₁₀ – 7 days), VOCs/TRH>C ₁₀ – 14 days).
Laboratory Blanks (not asbestos)	1 per lab batch	<LOR
Trip spike (not asbestos and waste classification samples)	1 per lab batch	70-130% recovery
Storage blank (not asbestos and waste classification samples)	1 per lab batch	<LOR
Rinsate sample (not asbestos and waste classification samples)	1 per sampling event/media	<LOR
Comparability		
Standard operating procedures for sample collection & handling	All Samples	All Samples
Standard analytical methods used for all analyses	All Samples extracted and analysed within holding times	NATA accredited methods for all sample analysis
Consistent field conditions, sampling staff and laboratory analysis	All Samples	All samples ²
Limits of reporting appropriate and consistent	All Samples extracted and analysed within holding times	All samples ²
Completeness		
Sample description and chain of custody completed and appropriate	All Samples	All samples ²
Appropriate documentation	All Samples	All samples ²
Satisfactory frequency and result for QC samples		95% compliance
Data from critical samples is considered valid	-	Critical samples valid
Sensitivity		
Analytical methods and limits of recovery appropriate for media and adopted Site assessment criteria	All samples	LOR<= Site assessment criteria

1 If the RPD between duplicates is greater than the pre-determined data quality indicator, a judgment will be made as to whether the excess is critical in relation to the validation of the data set or unacceptable sampling error is occurring in the field.

2 A qualitative assessment of compliance with standard procedures and appropriate sample collection methods will be completed during the DQI compliance assessment

9.2.7 Optimise the Design for Obtaining Data

The purpose of this step is to identify a resource-effective field validation sampling design that generates data that are expected to satisfy the decision performance criteria, as specified in the preceding steps of the DQO process. The output of this step is the sampling design that will guide development of the field sampling and analysis plan. This step provides a general description of the activities necessary to generate and select data collection designs that satisfy decision performance criteria.

The remediation validation and subsequent laboratory analysis program as outlined in the following sections will need to be implemented during site remediation activities to demonstrate the successful completion of works in compliance with the RAP goals. The validation/characterisation sampling and analytical program for the site is outlined in **Table 9.3** below.

Table 9.3: Characterisation/Remediation Validation Program

Item	RAP Sampling Frequency		Analytical Suite
Export of Materials			
Classified in accordance with EPA (2014) Waste Guidelines	Soils requiring additional classification for off-site disposal should be sampled by a suitably trained and experienced environmental consultant/hygienist as per the sampling density for stockpiled materials in NEPC (2013)	Heavy metals TRH PAH Asbestos (presence/absence: 40 g) TCLP heavy metals and PAHs	
AF/FA Remedial Excavation (AEC 1)			
	Excavation Floors	Excavation Walls	
AF/FA Remedial Excavation	Visual, and 1 per 100 m ² (10 m grid) or Minimum 1x sample per base	1 per 5 m lineal (from each distinct horizon/material type/1 m vertical soil profile) Minimum 1 x sample per wall If excavation is shallow, i.e. wall height ≤ 0.2 m, then wall samples are not required. *	Asbestos (NEPM protocol: 500 mL)
Bonded ACM Remedial/Removal Activities (AEC 2)			
	Excavation Floors	Excavation Walls	
Bonded ACM Remedial Excavation	Visual, and 1 per 100 m ² (10 m grid) or Minimum 1x sample per base	1 per 5 m lineal (from each distinct horizon/material type/1 m vertical soil profile) Minimum 1 x sample per wall If excavation is shallow, i.e. wall height ≤ 0.2 m, then wall samples are not required. *	Asbestos Quantification (AQ); Asbestos (NEPM protocol: 500 mL)
Bonded ACM Remedial/Removal Activities (AEC 3)			
Exposed Ground Surface (Following removal of surface vegetation and hand pick of ACM fragments)	Following remedial activities by the Specialist Contractor (remediation contractor) and confirmation that the area and immediate surrounds are free of ACM, a suitably trained and experienced environmental consultant/hygienist should inspect the remediated soil via walking 1 m north-south transects and confirm the area is free of visible ACM.		Visual Inspection by a suitably trained and experienced environmental consultant/hygienist
Removal of Anthropogenic Impacts (AEC 4)			
Anthropogenic Material	Remove materials that present a potential aesthetic and/or physical hazard such as sheet metal, car parts, tyres.		Visual Inspection by a suitably trained and experienced environmental consultant/hygienist
Materials Importation			
Imported VENM	Minimum of 5 samples per source site/material type up to 10,000 m ³ then 1 sample per 1000 m ³ thereafter	TRH/BTEX PAH Heavy Metals OCP/PCBs Asbestos (NEPM protocol: 500 mL)	
Quarry VENM Materials (e.g. blue metal, sandstone, shale)	Confirmation that the material is quarried rock (VENM) prior to importation, and visual confirmation.		Inspection of materials upon arrival to site
Recycle Materials including 'quarry' products that are recycled.	Letter showing compliance with the EPL from the source facility and supplemented with analytical data at a density of 3 samples per material type/batch up to 2000 m ³ then 1 sample per 500 m ³ thereafter		TRH/BTEX PAH Heavy Metals Asbestos (NEPM protocol: 500 mL)

Unexpected Finds			
	Excavation Floors	Excavation Walls	
Unexpected Find	1 per 25 m ²	1 per 5 m lineal	As appropriate, depending on the location and characteristics of the unexpected find

* Where excavation walls are <0.2 m in height, no wall samples are required to be collected.

The nominated sampling densities and analytical program have considered sample density guidance provided in EPA made and endorsed guidelines.

9.3 Soil Sampling Methodology

9.3.1 Validation of Excavation(s)

Samples will need to be collected by an appropriately trained and experienced environmental scientist / engineer using a hand trowel or from the bucket of mechanical excavation equipment, at the required densities to meet the project DQOs presented in **Section 9.2**.

Prior to collection of each sample, hand tools will need to be thoroughly decontaminated using phosphate free detergent and distilled water as per **Section 9.3.5**.

During the collection of soil samples, features such as seepage, discolouration, staining, odours and other indicators of contamination will need to be noted on the field documentation.

Asbestos Quantification

The methodology to be employed for AQ is in general accordance with the procedures included in NEPC (2013) as derived from WA DoH (2009), as follows:

- At each grid sampling location, material will be collected via mechanical excavation and a volume of 10 L of soil will be placed and spread out for inspection on contrasting plastic sheet;
- Any visible ACM fragments will be collected by the field scientist and placed in a dedicated laboratory supplied polyethylene zip-lock sample bag labelled with the sampling location, depth increment, samplers name and sampling date;
- Where possible for coarse grained material (i.e. sand, gravels, etc.), the 10 L of material will then be passed through a 7-mm sieve in the field. The material captured on the sieve will then be hand sorted and inspected for ACM fragments. Where identified, these materials will also require to be placed within the zip-lock sample bag;
- Where raking is not possible due to the presence of clay materials, the material will be broken up as far as practicable to enable inspection;
- A representative 500 mL volume sample of material from each interval will then be collected and placed in a separate dedicated laboratory supplied polyethylene zip-lock sample bag and appropriately labelled;
- The soil samples will then be submitted under chain of custody to the testing laboratory for analysis to assess the presence and concentration of friable asbestos fibres/asbestos fines (AF/FA) within soil in accordance with DOH (2009).

All collected non-friable (bonded) ACM fragments from each sampling location/sample interval will be weighed in-house by a suitably trained and experienced environmental consultant/hygienist personnel using an externally calibrated scale with an accuracy of 1 g with the mass of ACM fragments in each increment sample recorded.

The *Guidelines for the Management of Asbestos in the Non-Occupational Environment* (enHealth, 2005) prescribe an approach whereby the concentration of asbestos in soil attributable to ACM contamination may be estimated. Given that the application of the HSL (NEPM 2013) for non-friable

asbestos criterion relates to ACM, the asbestos calculation formula for the purposes of this assessment is:

$$\% \text{ Soil ACM} = \frac{\text{ACM (kg)}}{\text{Soil volume (m}^3\text{)} \times \text{Soil density (kg/m}^3\text{)}}$$

The soil volume will be calculated via field measurement of the excavation to verify each sample is based on a sample of approximately 10 L volume. For soil density, reference is made to *User's Guide for Evaluating Subsurface Vapour Intrusion into Buildings*. US EPA Office of Emergency and Remedial Response (US EPA 2003) to derive a suitable average density based on the predominant soil type of each sample such that volumes may be calculated (e.g. 1.63 g/cm³ for silty clay). The ACM (kg) is the addition of the weight of ACM fragments (> 7 mm diameter) plus the concentration of ACM reported by the laboratory following analysis of the soil samples.

9.3.2 Temporary Stockpiling of Impacted Materials

Should direct loadout of material to trucks become infeasible due to site access restrictions, material may be temporary stockpiled on a disposable plastic sheeting or similar physical barrier such that impacted material is physically separated from existing ground conditions, thus eliminating the requirement for validation samples at the base of the stockpile post loadout. The plastic sheeting must be disposed with the impacted fill material.

9.3.3 Sample Handling

Collected samples should be immediately transferred to sample containers of appropriate composition (glass jars for chemical analysis, plastic bags for asbestos). Sample labels recorded: job number; sample identification number; and date of sampling.

Sample containers should be transferred to a chilled ice box for sample preservation prior to and during shipment to the testing laboratory. A chain-of-custody form will be completed and forwarded with the samples to the testing laboratory.

9.3.4 Soil Duplicate and Triplicate Sample Preparation and QA/QC Requirements

Field duplicate and triplicate samples for the characterisation/validation assessment should be obtained during sampling using the procedures outlined at a frequency outlined in **Table 9.2**. The primary sample should be divided laterally into three samples with minimal disturbance to reduce the potential for loss of volatiles and placed in three clean glass jars and / or plastic bags. All jars should be filled completely with no headspace to reduce the potential for loss of volatiles and separately labelled as the primary, duplicate and triplicate samples before being placed in the same chilled esky for laboratory transport.

Trip spike, storage blank and rinsate samples should be collected as per **Table 9.2**.

9.3.5 Soil Sampling Equipment Decontamination

The following procedure should be used to clean non-disposable equipment, including the trowel, pick etc., prior to the collection of each sample:

- Scrubbing with a wire brush to remove gross contamination;
- Pressure spray with Decon 90 detergent and potable water mix;
- Pressure spray rinse with potable water; and
- Air drying.

Rinsate samples should be obtained during the field decontamination procedures at regular intervals during characterisation/validation sampling activities. Each rinsate sample should be obtained by rinsing the trowel with laboratory grade demineralised water following the decontamination procedure. The water sample should be appropriately preserved and stored with the site samples prior to transport to the laboratory for chemical analysis.

9.3.6 Laboratory Analyses

All laboratories are required to be National Association of Testing Authorities (NATA) registered for the relevant analyses. In addition, the laboratories are required to meet the QA/QC requirements in **Table 9.2**.

9.4 Validation Criteria

The following is a discussion of validation criteria to be adopted during remediation works within the site. No criteria are provided for groundwater or surface water as impact to these receptors from the site is unlikely as outlined in **Section 5**.

9.4.1 Soil Validation Criteria and Rationale

JBS&G note that the proposed redevelopment comprises three separate land uses that are required to be considered in accordance with NEPC (2013), comprising:

- High-density residential building, consistent with a residential with minimal access to soils land use;
- Communal recreational open space fronting Flowerdale Road and Smith Crescent, consistent with a public open space land use;

Laboratory results from validation soil samples should be compared against adopted human health investigation and screening levels (HILs and HSLs, respectively) and ecological investigation and screening levels (EILs and ESLs) for the most conservative of the three applicable land uses, as outlined below:

- HIL C – Public open space;
- HSL B – Residential with minimal access to soil;
- ESL for Urban residential and public open space;
- Management Levels for Urban residential, parkland and open space (fine textured soils) (NEPC 2013); and
- Aesthetic considerations as **Table 9.3**;

As discussed above, a validation criterion of no viable ACM has been adopted for remediated soil.

In addition, the beneficial reuse of site materials is required to meet the validation criteria in **Section 9.2.7**.

9.4.1.1 Statistical Analysis of Data

Where sufficient data sets are available, statistical criteria should be applied as outlined in Decision Rule 1 of **Table 9.1**, and generally as follows:

Either:

- all contaminant concentrations were less than the adopted site assessment criteria,

Or:

- The upper 95% confidence limit of the average concentration for each analyte (calculated for samples collected from consistent soil horizons, stratigraphy or material types) was below the adopted criterion;
- No single analyte concentration exceeded 250% of the adopted criterion; and
- The standard deviation of the results was less than 50% of the criterion.

In addition to the numerical criteria, the following observations should also supplement the validation process:

- Soils shall not emit recognisable odours, be discoloured because of contamination or have any significant additional aesthetic concerns with respect to future site users.

9.4.2 Offsite Disposal Criteria

Contaminated soils requiring disposal off-site shall be assessed in accordance with EPA (2014) *Waste Classification Guidelines Part 1: Classifying Waste*. Refer to **Table 9.3**.

9.4.3 Imported Soil Criteria

In accordance with current EPA policy, only material that does not represent an environmental or health risk at the receiving site may be considered for resource recovery. In accordance with this, only VENM as defined in the *Protection of the Environment Operations Act* (1997) Schedule 1 can be utilised to reinstate excavations at the site or materials covered by an NSW EPA exemption. Refer to **Table 9.3**.

9.5 Validation Report

The validation report shall be prepared by the remediation consultant written in general accordance with EPA reporting guidelines (OEH 2011).

The validation report should contain information including:

- Results of previous investigations conducted at the site;
- Details of the remediation works conducted;
- Information demonstrating that the objectives of the RAP have been achieved;
- Information demonstrating compliance with appropriate regulations and guidelines;
- All material tracking data;
- Any variations to the strategy undertaken during the implementation of the remedial works;
- Details of any environmental incidents occurring during the remedial works and the actions undertaken in response to these incidents; and
- Other information as appropriate, including any requirements for ongoing management.

10. Site Management Plan

This section contains procedures and requirements that are to be implemented as a minimum requirement during the remedial works at the site.

10.1 Hours of Operation

It is understood that the hours of operation for remedial works will be conducted in accordance with the recommended site hours suggested by the EPA¹¹, however hours may vary from typical hours of operation which will be subject to Council approval.

Typical hours of operation for remedial works are:

- Monday to Friday: 7am to 6pm.
- Saturday: 8 am to 1 pm.
- Sunday and public holidays: No work permitted.

10.2 Soil and Water Management

All works shall be conducted in general accordance with Landcom (2004)¹² guidance (the Blue Book), which outlines the general requirements for the preparation of a soil and water management plan.

All remedial works shall be conducted in accordance with a soil and water management plan, which is to be kept onsite and made available to council officers on request. All erosion and sediment measures must be maintained in a functional condition through the remediation works by the remedial contractor.

To prevent the migration of impacted soil off site, silt fences shall be constructed at the down-gradient site boundaries by the remedial contractor. Any material which is collected behind the sediment control structures shall be removed off site to a licensed waste facility after waste classification.

In storm or extended rainfall event, the structures located on site for sediment control shall be monitored and replaced or altered by the contractor if necessary. Collected material shall be managed in accordance with remediation works by the contractor.

10.3 Stockpile Management

All materials stockpiled onsite should be managed by the remedial contractor. Unique numbers should be provided for each stockpile, the source of the stockpile, its volume, material characterisation and its location onsite (via GPS) recorded.

The following procedures should be implemented by the remedial contractor:

- No stockpiles of soil or other materials shall be placed on footpaths or nature strips unless prior Council approval has been obtained;
- All stockpiles of soil or other materials shall be placed away from drainage lines gutters or stormwater pits or inlets;
- All stockpiles of soil or other materials likely to generate dust or odours shall be covered (where practical);
- All stockpiles of contaminated soil shall be placed on plastic sheeting to limit cross contamination of the underlying soils and stored in a secure area.

¹¹ *Interim Construction Noise Guideline*. Department of Environment & Climate Change NSW. DECC 2009/265. July 2009.

¹² *Managing Urban Stormwater: Soils and Construction*, Landcom 4th Edition, March 2004.

10.4 Site Access

All vehicle access to the site shall be stabilised to prevent the tracking of sediment onto the roads and footpaths. All materials must be removed from the roadway on a daily or as required basis. If additional asbestos is identified at the site during works, any personnel, equipment, plant or vehicles that enter an asbestos works zone must be appropriately decontaminated prior to exiting.

10.5 Excavation Pump-out

Any excavation pump-out water shall be sampled by the environmental consultant for analysis for total suspended solid concentrations, turbidity, pH and the identified contaminants of concern prior to release to stormwater with appropriate documentation indicating that the discharged water is compliant with the ANZG (2019¹³) toxicity trigger values (TTVs) for the 95% Protection of Fresh Water Ecosystems. If not, appropriate waste disposal practices with a suitably licensed and experienced waste contractor.

Excavation pump out is not anticipated with the general remediation works given the general remedial plan of minimising ground disturbance and groundwater being undisturbed. Pump out following accumulation of surface water is the most likely scenario for water disposal.

10.6 Landscaping / Rehabilitation

All exposed soils shall be stabilised as remedial works progresses.

10.7 Noise

Remediation work shall not give rise to 'offensive noise' as defined in the POEO Act 1997. All equipment and machinery associated with the remediation work shall be operated by the Contractor in accordance with the POEO Act 1997 and the Noise Control Regulations 2000.

All machinery and equipment used on site should be in good working order and fitted with appropriate silencers when necessary.

Louder equipment shall be located away from noise sensitive areas. Works shall be staged as required to avoid concurrent operation of multiple pieces of noisy equipment. Works outside of normal hours of operation (**Section 10.1**) shall be avoided.

10.8 Vibration

The use of plant and machinery by the site contractors shall not cause vibrations to be felt or capable to be measured at any premises.

10.9 Air Quality

During remedial works, dust emissions and any odours are to be confined within the site boundary.

Boundary air monitoring for odour or dust is not required noting the limited extent of soil disturbance required as part of the remedial works prescribed herein.

During the remedial works, perimeter asbestos in air monitoring should be conducted at each applicable remedial works area boundary when soil with asbestos are being disturbed as discussed in **Section 7.5**. Air monitoring should be conducted on a daily basis at relevant locations whilst disturbance of asbestos contaminated areas takes place to identify failures in containment, poor work practices and to provide proof of containment for occupiers and regulatory authorities and to provide evidence of good work practices for both present and future needs.

Air monitoring should be conducted during any ground disturbance activities within impacted soil within the site to verify that implementation of appropriate control measures has been successful at

¹³ Australian & New Zealand Guidelines for Fresh & Marine Water Quality. Water Quality Australia. <https://www.waterquality.gov.au/anz-guidelines>. Accessed 19 July 2019.

managing the risk of air borne fibre generation. Air monitoring should be undertaken in accordance with the requirements of the National Occupational Health and Safety Commission (NOHSC) Asbestos Code of Practice and Guidance Notes, in particular the Guidance note for the estimation of airborne asbestos dust [NOHSC 3002:2005].

10.9.1 Dust Control

During the remedial works, as necessary, excavation areas should be wetted down using a water spray to minimise the potential for dust to be generated by the remedial contractor. A wetting or bonding agent may be used to further bind the soil to minimise potential asbestos fibre release.

Any asbestos impacted soils must be wetted (but not flooded) prior to and during excavation and movement of the soils.

Dust shall also be controlled by ensuring vehicles leave via the designated (stabilised) site access and all equipment have dust suppressors fitted by the remedial contractor.

During all remedial works, dust screens will be erected around the perimeter of the site by the remedial contractor. Where significant fugitive emissions are observed from specific site areas, these areas shall be wetted and/or covered by the remedial contractor.

Meteorological conditions should be monitored by the environmental consultant and remedial contractor. Remedial work should be stopped or modified where meteorological conditions are adverse (i.e., dry conditions and strong winds towards sensitive receptors).

Plant and vehicles should limit their speed when working within asbestos exclusion zones and only traverse wetted haul roads.

10.9.2 Odour / Volatile Emissions Control

No odours should be detectable at the site boundary and volatile emissions of other potentially volatile substances shall be controlled. Appropriate actions should be taken by the remedial contractor to reduce the odours, which may include: increasing the amount of covering of excavations / stockpiles; mist sprays; odour suppressants; and maintenance of equipment.

Records of volatile emissions and odours shall be kept by the remedial contractor. Equipment and machinery should be adequately maintained to minimise exhaust emissions. No materials shall be burnt on the site.

10.10 Transport of Material Offsite

Trucks should be loaded in a designated area. The Contractor shall ensure that there is no material tracked offsite out onto public roadways and that the load is securely covered. In addition, all site vehicles must leave the site in a forward direction.

The Contractor shall also log truck movements and approximate volume, via registration number and consignment number (where applicable), into and out of the site.

All appropriate road rules shall be observed, and state roads should be selected as far as practicable over local roads when planning the transport route to the off-site material disposal location.

Plant and vehicles should limit their speed when working within asbestos exclusion zones and only traverse wetted haul roads.

10.11 Hazardous Materials

Hazardous and / or intractable wastes arising from the remediation work shall be removed and disposed of in accordance with the requirements of NSW EPA, SafeWork NSW and the relevant regulations by the Contractor.

Any hazardous wastes should be transported by an NSW EPA licensed transporter.

10.12 Disposal of Contaminated Soil

Refer to **Section 9**.

10.13 Groundwater

It is anticipated no groundwater dewatering will be required for the remediation works.

10.14 Site Signage and Contact Numbers

A sign/s shall be displayed adjacent to the site access point/s throughout the duration of the works with the contact details of the remedial contractor and project manager as provided and maintained by the remedial contractor.

10.15 Site Security

The remedial areas shall be secured against unauthorised access by means of an appropriate fence or barricade by the remedial contractor. All persons working in asbestos remedial areas must be inducted, have undertaken required training and don appropriate person protective equipment (PPE). The access gates should be locked at all times when remedial works are not occurring.

10.16 Community Consultation

Owners and / or occupants of adjacent premises and across the road from the site should be notified at least seven days prior to the commencement of preparation for the remediation works. As a minimum, the notification shall include the details of an appropriate contact person.

The client will be responsible for all community consultation prior to, during and after remediation, as required.

11. Environmental and Health and Safety Management

11.1 Environmental Management

The Site Management Plan of **Section 10** shall be implemented.

11.2 Health and Safety Management

A Work Health & Safety Management Plan (WHSP) shall be prepared by the remedial contractor prior to commencement of remediation works on the site. The Plan shall contain procedures and requirements that are to be implemented as a minimum during the works.

The objectives of the WHSP are:

- Ensure all regulatory requirements for the proposed works are satisfied;
- To apply standard procedures that minimises risks resulting from the works;
- To ensure all employees are provided with appropriate training, equipment and support to consistently perform their duties in a safe manner; and
- To have procedures to protect other site workers and the general public.

These objectives will be achieved by:

- Assignment of responsibilities;
- An evaluation of hazards;
- Establishment of personal protection standards, mandatory safety practices and procedures;
- Monitoring of potential hazards and implementation of corrective measures; and
- Provision for contingencies that may arise while activities are being conducted at the site.

12. Regulatory Approvals/Licensing

12.1 Protection of the Environment Operations Act 1997 (POEO 1997)

The proposed remediation/validation activities are not required to be licensed under the *Protection of the Environment Operation Act 1997*, which is based on the following:

The proposed remediation works will not treat more than 1,000 m³ per year of contaminated soil received from off-site.

- The proposed remediation works will not involve the treatment of contaminated soil originating on-site with the capacity: (i) to incinerate more than 1,000 m³ per year of contaminated soil, or (ii) to treat (otherwise than by incineration) and store more than 30,000 m³ of contaminated soil, or (iii) disturb an aggregate area of 3 hectares of contaminated soil.

12.2 Sydney Regional Environmental Plan No 20 – Hawkesbury-Nepean River (No2 – 1997)

Development consent for remediation works is addressed by reference to State Environmental Planning Policy 55 – Remediation of Land (SEPP 55) and associated SEPP 55 Planning Guidelines.

The proposed remediation works are classified as ‘Category 2’ Remediation Works – i.e. not requiring consent. The notification requirements of SEPP 55 include notification to council 30 days before Category 2 remediation works commence. The proposed works do not constitute Category 1 works because:

- The work is not Designated Development under Schedule 3 of the EPA&A Regulation or under a planning instrument.
- The work proposed is not on land identified as critical habitat under the Threatened Species Conservation Act 1995.
- Consideration of s.5A of the EP&A Act indicates the remediation work is not likely to have a significant effect on threatened species, populations, ecological communities or their habitats.
- The work is not proposed in an area or zone to which any classifications to the following effect apply under an environmental planning instrument:
 - coastal protection;
 - conservation or heritage conservation;
 - habitat area, habitat protection area, habitat or wildlife corridor;
 - environmental protection;
 - escarpment, escarpment protection or escarpment preservation;
 - floodway;
 - littoral rainforest;
 - nature reserve;
 - scenic area or scenic protection;
 - wetland, or
 - carried out or to be carried out on any land in a manner that does not comply with a policy made under the contaminated land planning guidelines by the council for any local government area in which the land is situated (or if the land is within the unincorporated area, the Western Lands Commissioner).

- The work does not require consent under another SEPP or regional environmental plan.

In addition, the notification should also include relevant contact details and a proposed remediation schedule. Notice is also required to be given to Council within 30 days of remediation works completion.

12.3 Waste Classification Guidelines, Part 1: Classifying Waste

All wastes generated shall be classified and managed in accordance with the NSW EPA Waste Classification Guidelines Part 1: (2014).

12.4 Asbestos Removal Regulations and Code of Practice

The removal and disposal of asbestos should be managed in accordance with the Work Health and Safety Act (2011) and Work Health and Safety Regulation (2017), *How to Safely Remove Asbestos: Code of Practice* (WorkCover 2016), *How to Manage and Control Asbestos in the Workplace Code of Practice* (WorkCover 2016), the NSW WorkCover Guidelines, the NSW EPA (2014) Waste Classification Guidelines, and requirements under the Protection of the Environment Operations (Waste) Regulation (2014) for asbestos waste monitoring (NSW EPA 2015).

A licensed asbestos removalist and WorkCover notification regarding the scope of the removal works is required.

13. Conclusions and Recommendations

With reference to the limitations in **Section 14**, the following conclusions and recommendations are provided.

13.1 Conclusions

It is considered that the proposed actions outlined in this RAP conform to EPA requirements of because they are: technically feasible; environmentally justifiable; and consistent with relevant laws, policies and guidelines endorsed by NSW EPA.

Subject to the successful implementation of the measures described in this RAP and the recommendations below, it is concluded that the risks posed by potential direct human contact pathways with contamination can be managed in such a way as to be adequately protective of human health such that the land can be made suitable for the proposed land use.

13.2 Recommendations

It is recommended that the processes outlined in this RAP be implemented to ensure the risks and impacts during remediation and construction works are controlled in an appropriate manner.

A Site Management Plan, which includes monitoring and management measures required to control the environmental impacts of the works, has been prepared as **Section 10**, and this shall be implemented.

A Workplace Health and Safety Plan (WHSP) to document the procedures to be followed to manage the risks posed to the health of the workforce shall be prepared and implemented.

Upon completion of the remediation works, the Validation Report is required to be prepared to verify remedial works were completed in accordance with the RAP.

14. Limitations

This report has been prepared for use by the client who has commissioned the works in accordance with the project brief only, and has been based in part on information obtained from the client and other parties.

The advice herein relates only to this project and all results conclusions and recommendations made should be reviewed by a competent person with experience in environmental investigations, before being used for any other purpose.

JBS&G accepts no liability for use or interpretation by any person or body other than the client who commissioned the works. This report should not be reproduced without prior approval by the client, or amended in any way without prior approval by JBS&G, and should not be relied upon by other parties, who should make their own enquires.

Sampling and chemical analysis of environmental media is based on appropriate guidance documents made and approved by the relevant regulatory authorities. Conclusions arising from the review and assessment of environmental data are based on the sampling and analysis considered appropriate based on the regulatory requirements.

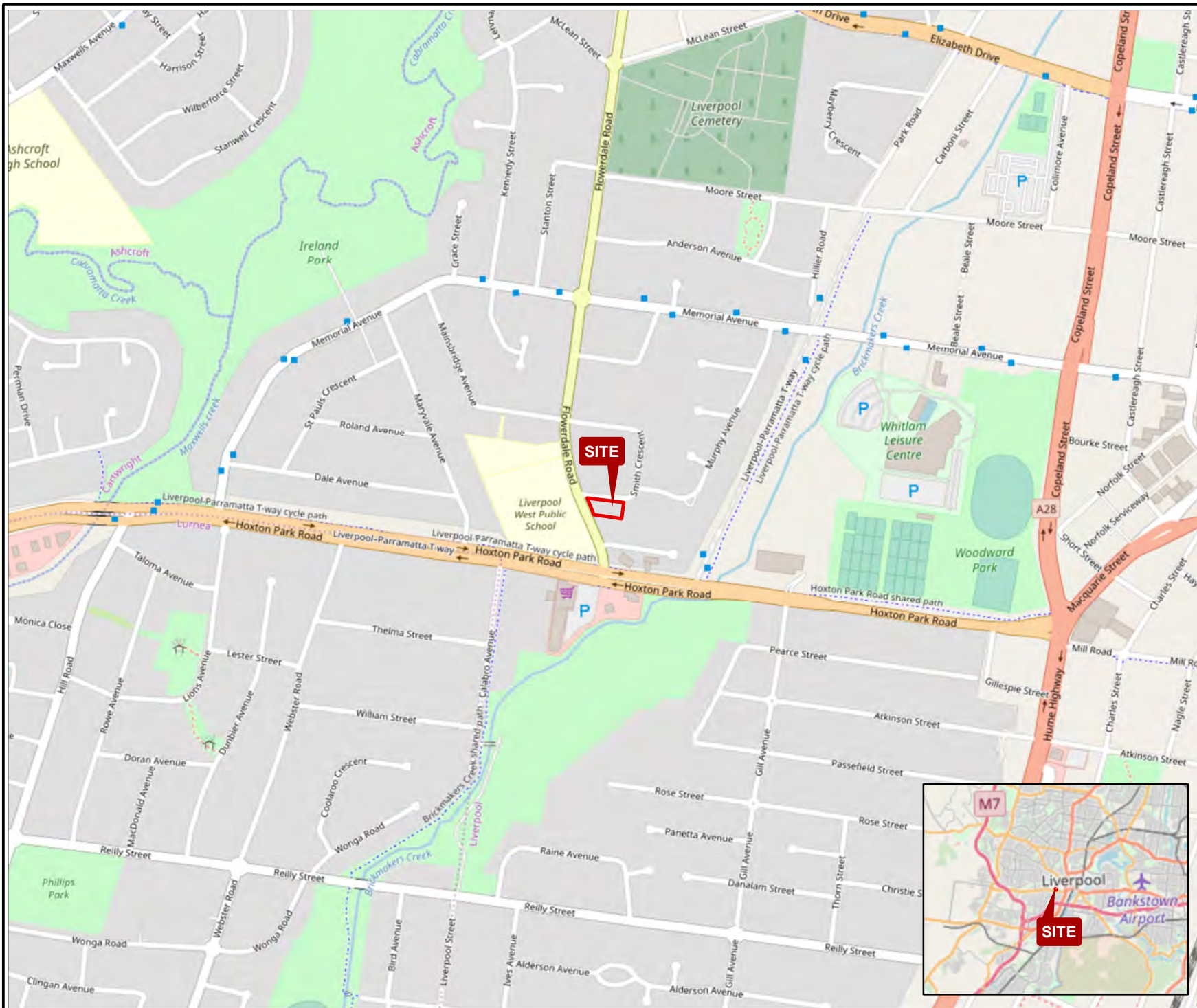
Limited sampling and laboratory analyses were undertaken as part of the investigations undertaken, as described herein. Ground conditions between sampling locations and media may vary, and this should be considered when extrapolating between sampling points. Chemical analytes are based on the information detailed in the site history. Further chemicals or categories of chemicals may exist at the site, which were not identified in the site history and which may not be expected at the site.

Changes to the subsurface conditions may occur subsequent to the investigations described herein, through natural processes or through the intentional or accidental addition of contaminants. The conclusions and recommendations reached in this report are based on the information obtained at the time of the investigations.

This report does not provide a complete assessment of the environmental status of the site, and it is limited to the scope defined herein. Should information become available regarding conditions at the site including previously unknown sources of contamination, JBS&G reserves the right to review the report in the context of the additional information.

Figures

Figure 1 Site Location



Legend:

Approximate Site Boundary



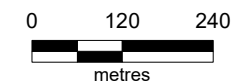
Job No: 55235

Client: St George Community Housing

Version: R02 Rev A Date 19/07/2019

Drawn By: AV Checked By: TF

Scale 1:10,000



Coord. Sys. GDA 1994 MGA Zone 56

**127 and 129 Flowerdale Road
Liverpool, NSW**

SITE LOCATION

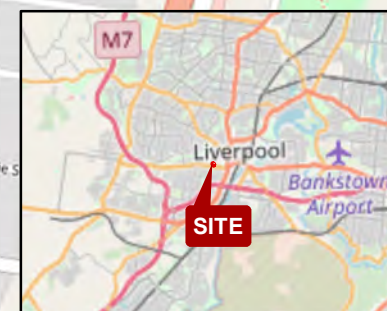


FIGURE 1

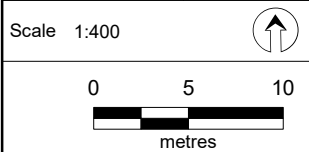
Figure 2 Site Layout



Legend:
[Red outline] Approximate Site Boundary
[Dashed outline] Building Footprint



Job No: 55235
Client: St George Community Housing
Version: R02 Rev A Date 19/07/2019
Drawn By: AV Checked By: TF



Coord. Sys. GDA 1994 MGA Zone 56
**127 (north) and 129 (south)
Flowerdale Road Liverpool,
NSW**

**SITE LAYOUT &
SITE FEATURES**

FIGURE 2

Figure 3 Sampling Locations & Exceedances



BH06	Depth (m BGS)	Concentration (%w/w)	Criteria
Analyte			
Asbestos from FA & AF in Soil	0-0.1	0.0027	NEPM HSL

BH 10	Depth (m BGS)	Concentration (mg/kg)	Criteria
Analyte			
Zinc	0-0.1	1200	NEPC EIL
Copper		240	

- Legend:**
- Approximate Site Boundary
 - Building Footprint
 - Sample Location



Job No: 55235

Client: St George Community Housing

Version: R02 Rev A Date 19/07/2019

Drawn By: AV Checked By: TF

Scale 1:400

0 5 10 metres

Coord. Sys. GDA 1994 MGA Zone 56

**127 (north) and 129 (south)
Flowerdale Road Liverpool,
NSW**

**SAMPLING LOCATIONS
& EXCEEDANCES**

FIGURE 3

Figure 4 Areas of Environmental Concern / Remedial Extent



Legend:

- Approximate Site Boundary
- Building Footprint
- AEC 1 - AF/FA in soil: Excavate to depth of fill material
- AEC 2 - ACM fragments in Trench: Excavate to depth of fill material
- AEC 3 - ACM Fragments at Surface: Surface pick
- AEC 4 - B & D Waste Storage Area: Excavate, Sort and Remove



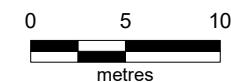
Job No: 55235

Client: St George Community Housing

Version: R02 Rev A Date 19/07/2019

Drawn By: AV Checked By: TF

Scale 1:400



Coord. Sys. GDA 1994 MGA Zone 56

**127 (north) and 129 (south)
Flowerdale Road Liverpool,
NSW**

**AREAS OF ENVIRONMENTAL
CONCERN / REMEDIAL EXTENT**


FIGURE 4

Appendix A Summary Tables

Table A - Soil Analytical Results
Project Number: 55235
Project Name: Flowerdale Road

[illegible]





POL	Polychlorinated Biphenyls										VIC IWRG621 (Organochlorine Pesticides										Ionic Balance									
	Hexachlorobenzene	Aroclor 1016	Aroclor 1221	Aroclor 1232	Aroclor 1242	Aroclor 1248	Aroclor 1254	Aroclor 1260	PCBs (Total)	Organochlorine Pesticides EPA/VC	Other Organochlorine Pesticides EPA/VC	4,4'-DDE	Aldrin	Aldrin + Dieldrin (Sum of Total)	alpha-BHC	alpha-Chlordane	beta-BHC	Chlordane	Dieldrin	DDD	DDT	DDT+DDE+DDD (Sum of Total)	delta-BHC	Endosulfan alpha	Endosulfan beta	gamma-Chlordane	Endosulfan sulphate	Endrin	Endrin aldehyde	Endrin ketone	Heptachlor	Heptachlor Epoxide	Urdane	Methoxychlor	Topsophene	Calcium Exchange Capacity	EC:15 soilwater	ph:1.5 soil-water		
mg/kg	mg/kg	mg/kg	mg/kg	mg/kg	mg/kg	mg/kg	mg/kg	mg/kg	mg/kg	mg/kg	mg/kg	mg/kg	mg/kg	mg/kg	mg/kg	mg/kg	mg/kg	mg/kg	mg/kg	mg/kg	mg/kg	mg/kg	mg/kg	mg/kg	mg/kg	mg/kg	mg/kg	mg/kg	mg/kg	mg/kg	mg/kg	mg/kg	mg/kg	mg/kg	meq/100g	µS/cm	gH ₂ O			
0.05	0.10	0.10	0.10	0.10	0.10	0.10	0.10	0.10	0.10	0.10	0.10	0.05	0.05	0.05	0.05	0.05	0.05	0.10	0.05	0.05	0.05	0.05	0.05	0.05	0.05	0.05	0.05	0.05	0.05	0.05	0.05	0.05	0.05	0.05	1.00	0.05	10.00	0.10		
NEPC 2013 EL, ELs Aged Sediment																				180																				
NEPMA 2013 EL Urban Residential and Public Open Space, Fine Soil																																								
NEPMA 2013 HSL Aroclor in Soil - Borehole ACM - Recreational - HSL-C																																								
NEPMA 2013 HSL Aroclor in Soil - FA & AP - HSL																																								
NEPMA 2013 Soil HSL A & HSL B for Vapour Intrusion - Clay @ <1m																																								
NEPMA 2013 Soil HSL-C	10									1				10				70				400						20			10			400	30					
Sample ID	Sample Date		Lab Report																																					
BH02 0.4-0.5	14/08/2018		612317		<0.05	<0.1	<0.1	<0.1	<0.1	<0.1	<0.1	<0.1	<0.1	<0.1	<0.05	<0.05	-	<0.05	<0.1	<0.05	<0.05	<0.05	<0.05	<0.05	<0.05	<0.05	-	<0.05	<0.05	<0.05	<0.05	<0.05	<0.05	<0.05	<1	-	-	-		
BH03 0-0.1	14/08/2018		612317		<0.05	<0.1	<0.1	<0.1	<0.1	<0.1	<0.1	<0.1	13.18	12	0.26	<0.05	0.5	<0.05	-	<0.05	12	0.5	0.09	0.33	0.68	<0.05	<0.05	-	<0.05	<0.05	<0.05	<0.05	<0.05	<0.05	<0.05	<0.05	<1	-	-	-
CM01	14/08/2018		612317		<0.05	<0.1	<0.1	<0.1	<0.1	<0.1	<0.1	<0.1	2.27	1.9	0.17	<0.05	0.2	<0.05	<0.05	<0.05	1.9	0.2	<0.05	<0.05	0.17	<0.05	<0.05	<0.05	-	<0.05	<0.05	<0.05	<0.05	<0.05	<0.05	<0.05	<1	-	-	-
QC01	14/08/2018		198419		<0.1	<0.1	<0.1	<0.1	<0.1	<0.1	<0.1	<0.1	-	0.1	<0.1	-	<0.1	0.3	<0.1	-	0.2	<0.1	<0.1	0.1	<0.1	<0.1	<0.1	0.2	<0.1	<0.1	<0.1	-	<0.1	<0.1	<0.1	<0.1	-	-	-	-
BH04 0-0.1	14/08/2018		612317		<0.05	<0.1	<0.1	<0.1	<0.1	<0.1	<0.1	<0.1	1.44	0.3	0.92	<0.05	<0.05	-	<0.05	0.3	<0.05	<0.05	0.22	1.14	<0.05	<0.05	<0.05	-	<0.05	<0.05	<0.05	<0.05	<0.05	<0.05	<0.05	<1	23	39	6.8	
BH05 0-0.1	14/08/2018		612317		<0.05	<0.1	<0.1	<0.1	<0.1	<0.1	<0.1	<0.1	6.69	5.1	0.18	<0.05	1.2	<0.05	-	<0.05	5.1	1.2	0.06	0.15	0.39	<0.05	<0.05	-	<0.05	<0.05	<0.05	<0.05	<0.05	<0.05	<0.05	<1	-	-	-	
BH06 0-0.1	14/08/2018		612317		<0.05	<0.1	<0.1	<0.1	<0.1	<0.1	<0.1	<0.1	1.04	0.5	0.4	<0.05	<0.05	-	<0.05	0.5	<0.05	<0.05	0.14	0.14	<0.05	<0.05	-	<0.05	<0.05	<0.05	<0.05	<0.05	<0.05	<0.05	<1	-	-	-		
BH07 0.3-0.4	14/08/2018		612317		<0.05	<0.1	<0.1	<0.1	<0.1	<0.1	<0.1	<0.1	0.18	0.1	<0.05	<0.05	<0.05	-	<0.05	<0.1	<0.05	<0.05	0.18	0.18	<0.05	<0.05	-	<0.05	<0.05	<0.05	<0.05	<0.05	<0.05	<0.05	<1	-	-	-		
BH08 0-0.1	14/08/2018		612317		<0.05	<0.1	<0.1	<0.1	<0.1	<0.1	<0.1	<0.1	<0.1	<0.1	<0.05	<0.05	<0.05	-	<0.05	<0.1	<0.05	<0.05	<0.05	<0.05	<0.05	<0.05	-	<0.05	<0.05	<0.05	<0.05	<0.05	<0.05	<0.05	<1	16	37	6.2		
BH09 0.2-0.3	14/08/2018		612317		<0.05	<0.1	<0.1	<0.1	<0.1	<0.1	<0.1	<0.1	<0.1	<0.1	<0.05	<0.05	<0.05	-	<0.05	<0.1	<0.05	<0.05	<0.05	<0.05	<0.05	<0.05	-	<0.05	<0.05	<0.05	<0.05	<0.05	<0.05	<0.05	<1	-	-	-		
BH10 0-0.1	14/08/2018		612317		<0.05	<0.1	<0.1	<0.1	<0.1	<0.1	<0.1	<0.1	0.17	<0.1	<0.1	<0.05	<0.05	<0.05	-	<0.05	<0.1	<0.05	<0.05	0.06	0.17	<0.05	<0.05	<0.05	-	<0.05	<0.05	<0.05	<0.05	<0.05	<1	-	-	-		
Statistical Summary																																								
Number of Results	11	11	11	11	11	11	11	11	11	10	10	10	11	11	10	11	1	11	10	11	11	11	11	11	11	11	1	11	11	11	10	11	11	11	10	2	2	2		
Number of Detects	0	0	0	0	0	0	0	0	0	0	7	5	7	0	3	0	1	0	5	4	2	6	8	0	0	1	0	0	0	0	0	0	0	0	0	2	2	2		
Minimum Concentration	<0.05	<0.1	<0.1	<0.1	<0.1	<0.1	<0.1	<0.1	<0.1	<0.1	<0.1	<0.05	<0.05	<0.05	<0.05	<0.05	<0.05	<0.05	<0.1	<0.1	<0.05	<0.05	<0.05	<0.05	<0.05	0.2	<0.05	<0.05	<0.05	<0.05	<0.05	<0.05	<0.05	<1	16	37	6.2			
Minimum Detect	ND	ND	ND	ND	ND	ND	ND	ND	ND	ND	0.17	0.3	0.1	ND	0.2	ND	0.3	ND	0.3	0.3	0.2	0.06	0.06	0.1	ND	ND	ND	0.2	ND	ND	ND	ND	ND	ND	ND	ND	16	37	6.2	
Maximum Concentration	<0.1	<0.1	<0.1	<0.1	<0.1	<0.1	<0.1	<0.1	<0.1	<0.1	13.18	12	0.92	<0.1	1.2	<0.1	0.3	<0.1	12	1.2	<0.1	0.33	1.14	<0.1	<0.1	<0.1	0.2	<0.1	<0.1	<0.1	<0.1	<0.1	<0.1	<0.1	<0.1	<0.1	<0.1	23	39	6.8
Maximum Detect	ND	ND	ND	ND	ND	ND	ND	ND	ND	ND	13.18	12	0.92	ND	1.2	ND	0.3	ND	12	1.2	0.09	0.33	1.14	ND	ND	ND	0.2	ND	ND	ND	ND	ND	ND	ND	ND	ND	23	39	6.8	
Average Concentration	0.027	0.06	0.06	0.06	0.06	0.06	0.06	0.06	0.06	0.06	2.5	2	0.2	0.027	0.21	0.027	0.007	2	0.31	0.06	0.11	0.31	0.027	0.027	0.027	-	0.007	0.027	0.027	0.023	0.027	0.027	0.027	0.027	0.027	0.027	0.027	0.027	0.027	
Median Concentration	0.023	0.06	0.06	0.06	0.06	0.06	0.06	0.06	0.06	0.06	0.61	0.175	0.11	0.025	0.025	0.025	0.3	0.025	0.175	0.025	0.025	0.06	0.17	0.025	0.025	0.025	0.2	0.025	0.025	0.023	0.025	0.025	0.025	0.025	0.025	0.025	0.025	0.025	0.025	
Standard Deviation	0.0075	0	0	0	0	0	0	0	0	0	4.3	3.9	0.27	0.0075	0.38	0.0075	0.00075	3.9	0.36	0.022	0.1	0.35	0.0075	0.0075	0.0075	-	0.0075	0.0075	0.0075	0.0075	0.0075	0.0075	0.0075	0.0075	0.0075	0.0075	0.0075	0.0075	0.0075	
Number of Guideline Exceedances	0	0	0	0	0	0	0	0	0	0	0	0	0	0	0	0	0	0	0	0	0	0	0	0	0	0	0	0	0	0	0	0	0	0	0	0	0	0		
Number of Guideline Exceedances/Detects Only	0	0	0	0	0	0	0	0	0	0	0	0	0	0	0	0	0	0	0	0	0	0	0	0	0	0	0	0	0	0	0	0	0	0	0	0	0	0		

[illegible]

Appendix B Registered Groundwater Bores

[help](#) · [contact](#) · [customise](#)

State Overview

[State Overview](#)

Rivers and Streams

[favourites](#) · [search](#) · [download sites](#) · [find a site](#)

[Real Time Data](#) - Rivers And Streams

Daily River Reports

[Daily River Reports](#)

Dams

[favourites](#) · [search](#) · [download sites](#) · [find a site](#)

[Real Time Data](#) - Major Dams

Groundwater (Telemetered data)

[favourites](#) · [search](#) · [download sites](#) · [find a site](#)

[Real Time Data](#) - Bores

All Groundwater Site details

[search](#) · [download sites](#) · [find a site](#)

[All Groundwater Map](#)

Meteorology

[favourites](#) · [search](#) · [download sites](#) · [find a site](#)

[Real Time Data](#) - Weather Stations

Hunter Integrated Telemetry System

[Hunter Integrated Telemetry System](#)

bandwidth ☒ high ☐ low

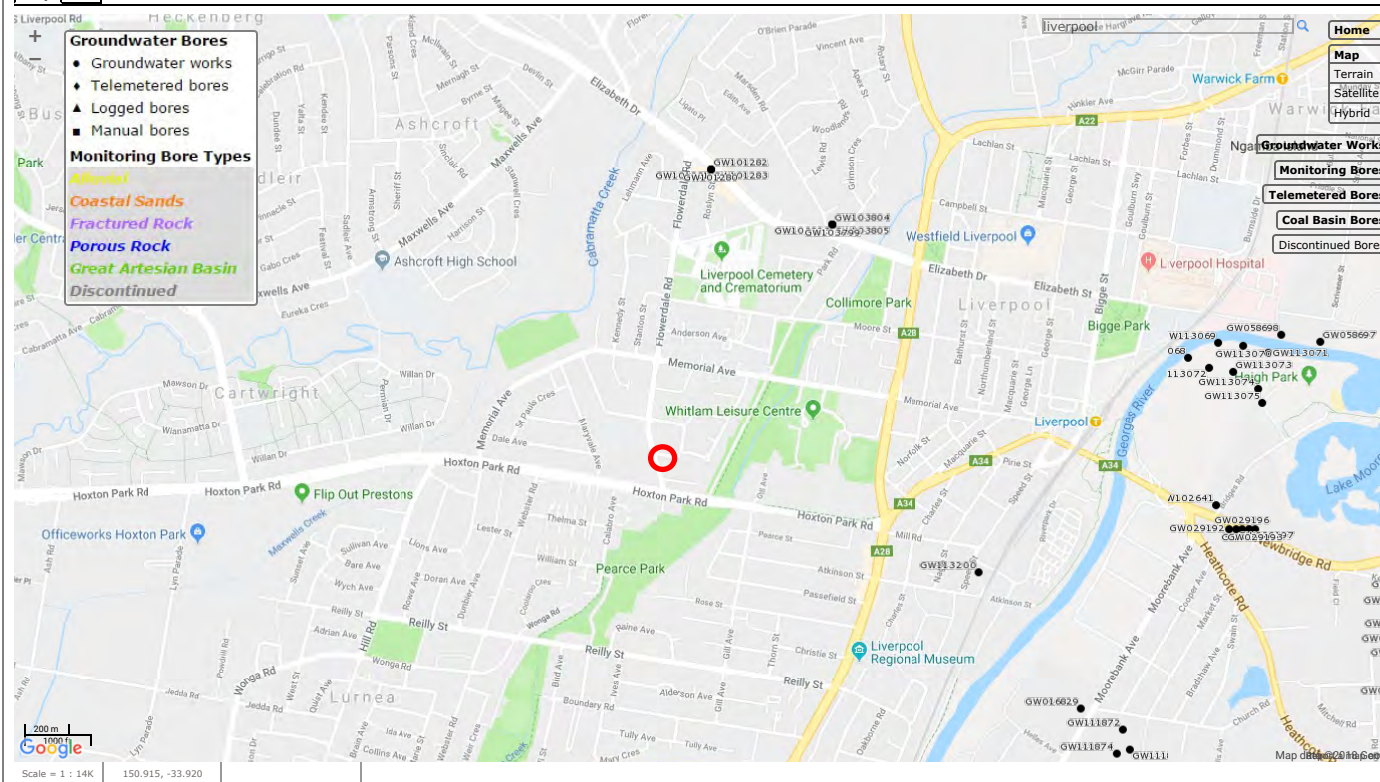
[glossary and metadata](#)

All Groundwater Site Details

All Groundwater Map

All data times are Eastern Standard Time


Map | **Info**



[bookmark this page](#)

Appendix C Historic Aerial Photographs

**Legend:**

 Approximate Site Boundary



Job No: 55235

Client: St George Community Housing

Version: Aerials


Date 31/07/2018

Drawn By: AV

Checked By: KY

Scale 1:1,500



0 10 20

metres


Coord. Sys. GDA 1994 MGA Zone 56

**127 and 129 Flowerdale Road
Liverpool NSW**

**HISTORICAL AERIAL
PHOTOGRAPH - 1947**

FIGURE 1947

**Legend:**

 Approximate Site Boundary



Job No: 55235

Client: St George Community Housing

Version: Aerials


Date 31/07/2018

Drawn By: AV

Checked By: KY

Scale 1:1,500



0 10 20

metres


Coord. Sys. GDA 1994 MGA Zone 56

**127 and 129 Flowerdale Road
Liverpool NSW**

**HISTORICAL AERIAL
PHOTOGRAPH - 1955**

FIGURE 1955

**Legend:**

 Approximate Site Boundary



Job No: 55235

Client: St George Community Housing

Version: Aerials

Date 31/07/2018

Drawn By: AV

Checked By: KY

Scale 1:1,500



0 10 20
metres


Coord. Sys. GDA 1994 MGA Zone 56

**127 and 129 Flowerdale Road
Liverpool NSW**

**HISTORICAL AERIAL
PHOTOGRAPH - 1970**

FIGURE 1970

**Legend:**

 Approximate Site Boundary



Job No: 55235

Client: St George Community Housing

Version: Aerials

Date 31/07/2018

Drawn By: AV

Checked By: KY

Scale 1:1,500



0 10 20
metres


Coord. Sys. GDA 1994 MGA Zone 56

**127 and 129 Flowerdale Road
Liverpool NSW**

**HISTORICAL AERIAL
PHOTOGRAPH - 1982**

FIGURE 1982

**Legend:**

 Approximate Site Boundary



Job No: 55235

Client: St George Community Housing

Version: Aerials

Date 31/07/2018

Drawn By: AV

Checked By: KY

Scale 1:1,500



0 10 20
metres

Coord. Sys. GDA 1994 MGA Zone 56

**127 and 129 Flowerdale Road
Liverpool NSW**

**HISTORICAL AERIAL
PHOTOGRAPH - 1994**

FIGURE 1994



Legend:
 Approximate Site Boundary



Job No: 55235

Client: St George Community Housing

Version: Aerials

Date 31/07/2018

Drawn By: AV

Checked By: KY

Scale 1:1,500



01020



metres

Coord. Sys. GDA 1994 MGA Zone 56


**127 and 129 Flowerdale Road
Liverpool NSW**

**HISTORICAL AERIAL
PHOTOGRAPH - 2002**

FIGURE 2002



Legend:

 Approximate Site Boundary



Job No: 55235

Client: St George Community Housing

Version: Aerials

Date 31/07/2018

Drawn By: AV

Checked By: KY

Scale 1:1,500



0 10 20
metres

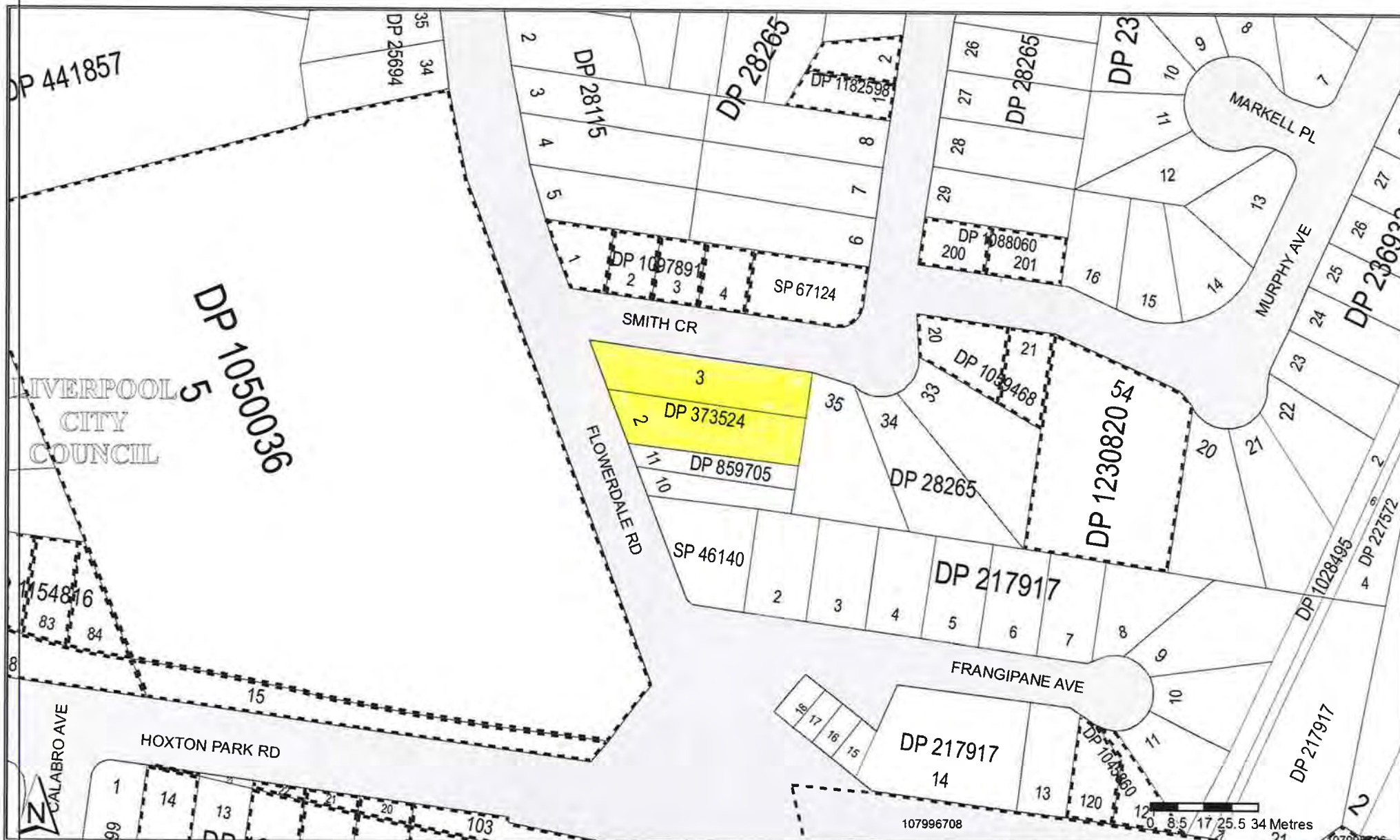
Coord. Sys. GDA 1994 MGA Zone 56

**127 and 129 Flowerdale Road
Liverpool NSW**

**HISTORICAL AERIAL
PHOTOGRAPH - 2018**

FIGURE 2018

Appendix D Historic Land Title Records





LAND
REGISTRY
SERVICES

Title Search



NEW SOUTH WALES LAND REGISTRY SERVICES - TITLE SEARCH

FOLIO: 2/373524

SEARCH DATE	TIME	EDITION NO	DATE
23/7/2018	8:36 PM	-	-

VOL 6394 FOL 214 IS THE CURRENT CERTIFICATE OF TITLE

LAND

LOT 2 IN DEPOSITED PLAN 373524
LOCAL GOVERNMENT AREA LIVERPOOL
PARISH OF ST LUKE COUNTY OF CUMBERLAND
TITLE DIAGRAM DP373524

FIRST SCHEDULE

VITO ARDITA

(T F471785)

SECOND SCHEDULE (1 NOTIFICATION)

1 RESERVATIONS AND CONDITIONS IN THE CROWN GRANT(S)

NOTATIONS

UNREGISTERED DEALINGS: NIL

*** END OF SEARCH ***

liverpool

PRINTED ON 23/7/2018

* Any entries preceded by an asterisk do not appear on the current edition of the Certificate of Title. Warning: the information appearing under notations has not been formally recorded in the Register. InfoTrack an approved NSW Information Broker hereby certifies that the information contained in this document has been provided electronically by the Registrar General in accordance with Section 96B(2) of the Real Property Act 1900.



NEW SOUTH WALES
SOUTH WALES 27
MEMORANDUM OF TRANSFER
REAL PROPERTY ACT, 1900

P 402799

OFFICE USE ONLY

15/18
s 18

Where new restrictive covenants are imposed, or covenants created, or where the form is otherwise unavailable, Form 13A should be used.
Typewriting and handwriting should be clear, legible and in permanent black non-erasing ink. No alterations should be made by erasure; the words rejected must be ruled through and verified by signature or initials in the margin.

(a) Full name, address, and occupation of transferor.
(b) If a less estate strike out in fee simple and add appropriate estate.
(c) A short note will suffice if an encumbrance is not yet registered particulars sufficient for identification must be furnished.

(d) Insert appropriate words, if desired, this space may be used in the case of a transfer by direction.

(e) Full name, address, and occupation of transferor. If more than one transferor, state whether joint tenants or tenants in common. Unless otherwise stated tenants in common will be presumed to hold in equal shares.

(f) Insert lot and plan number, section, etc. See also sections 327 and 327AA Local Government Act, 1919.

(g) Further proof of execution will not normally be required if signed or acknowledged before any of the following persons, not being a party to the dealing, to whom the transferor is known:

Where executed in New South Wales: Justice of the Peace, magistrate, clerk of petty sessions, commissioned officer in the Defence Force of the Commonwealth of Australia, commissioner for taking affidavits, headmaster of a school, judge, justice of the peace, notary public, mayor, or other chief officer of any local government corporation, medical practitioner, member of parliament of the Commonwealth or of a State, member of the police force of the Commonwealth or of a State or a Territory, minister of religion, notary public, postmaster, solicitor, town or shire clerk or other executive officer administering local government.

Where executed in any part of the Commonwealth of Australia or in the Territory of New Guinea or in any part of the British Commonwealth—any of the persons referred to above, and in addition, an Australian or British Consular Officer exercising his functions in the part, Governor, Government Resident, Chief Secretary, Registrar of Titles of the part.

Where executed in foreign countries—an Australian or British Consular Officer exercising his functions in that country, commissioned officer in the Defence Force of the Commonwealth of Australia, commissioner for taking affidavits, judge, justice of the peace, magistrate, mayor, or other chief officer of any local government corporation, officer in charge of a police station, notary public, town or shire clerk or other executive officer administering local government.

(h) Repeat attestation clause &c., if necessary.

(i) Section 117 Real Property Act, 1900, requires that this certificate be signed by the transferee or, where his signature cannot be obtained without difficulty and delay, by his solicitor or conveyancer by his own name, which must be typewritten or printed below his signature, and not that of his firm. Any person falsely or negligently certifying is liable to the penalties provided by section 117.

(j) May be witnessed by any responsible person not being a party to this dealing.

(a)

DOMINIK REMINSKI of 127 Flowerdale Road, Liverpool, Retired
(formerly Labourer)

hereinafter referred to as the TRANSFEROR

being registered proprietor of an estate in fee simple^(b)

in the land hereinafter described, subject to the following encumbrances and interests

(c)

NIL

in consideration of twenty eight thousand five hundred dollars

(\$ 28,500.00)

(the receipt whereof is hereby acknowledged), paid to the transferor by^(d)

Czeslaw Andrew Reminski and Zdzislaw Janina Reminski

hereby transfers to

(e)

CZESLAW ANDREW REMINSKI of 76 The Grove, Fairfield, Electrician and

ZDZISLAWA JANINA REMINSKI of the same address, his wife

hereinafter referred to as the TRANSFEEEE

an estate in fee simple^(b) as joint tenants

in the land described in the following schedule

Reference to title		Whole or part	Description of land if part only ^(f)	County	Parish
Volume	Folio				
6623	155	Whole		Cumberland	St. Luke

Dated at SYDNEY this 21ST day of AUGUST 1975.

(g) Signed in my presence by the transferor who is personally known to me

R. A. DECHNICKZ
Name of witness (BLOCK LETTERS)
Law Clerk, Liverpool
Qualification of witness

Dominik Reminski
Transferor

(h)

(i) Signed in my presence by the transferee who is personally known to me

Signature of witness
Name of witness (BLOCK LETTERS)
Address of witness

"Accepted and certified correct for the purposes of the Real Property Act, 1900.

David Marks
(David Marks)

Solicitor for the Transferees whose signatures cannot be obtained without difficulty and delay.

RULE UP ALL BLANKS

5285917

P 402799

DEPARTMENTAL USE ONLY		TO BE COMPLETED BY LODGING PARTY	
TRANSFER		Lodged by J. W. KENNY & JONES SOLICITORS Address: 307 PITT STREET SYDNEY 262075 Phone No.: Documents lodged herewith CIT 6623/155	
Checked <i>SW</i> Passed	REGISTERED 10-9-1975 <i>J. W. Kenny & Jones</i> Registrar General	1 2 3 4	Received Documents Receiving Clerk
AUTHORITY FOR USE OF INSTRUMENT OF TITLE⁽¹⁾ Authority is hereby given for the use of _____ _____ (insert reference to certificates, grants or dealings) lodge in connection with _____ for the (insert number of plan or dealing) registration of this dealing and for delivery to _____ (BLOCK LETTERS) Signature _____ Name (BLOCK LETTERS) _____		MEMORANDUM AS TO NON-REVOCATION OF POWER OF ATTORNEY <i>(To be signed at the time of executing the within dealing)</i> The undersigned states that he has no notice of the revocation of the Power of Attorney registered No. _____ Miscellaneous Register under the authority of which he has just executed the within dealing. Signed at _____ the _____ day of _____ 19 ____ Signature of attorney _____ Signature of witness _____	
CERTIFICATE OF J.P. &c., TAKING DECLARATION OF ATTESTING WITNESS⁽¹⁾ I certify that <u><i>Roman Alexander Dechmick</i></u> the attesting witness to this dealing, appeared before me at <u><i>Liverpool</i></u> the <u><i>21st</i></u> day of <u><i>August</i></u> 1975 and declared that he personally knew <u><i>Dominik Rominski</i></u> <u><i>Rominski</i></u> the person signing the same, and whose signature thereto he has attested, and that the name purporting to be such signature of the said <u><i>Dominik Rominski</i></u> is his own handwriting and that he was of sound mind and freely and voluntarily signed the same. Signature <u><i>J. A. Kencalo</i></u> J. A. KENCALO Name (BLOCK LETTERS) <u><i>Schmidt Liverpool</i></u> Qualification		<small>(1) Not required where dealing attested in accordance with note (a); in other cases to be signed by one of the persons referred to in note (a).</small>	



LAND
REGISTRY
SERVICES

Historical Title



NEW SOUTH WALES LAND REGISTRY SERVICES - HISTORICAL SEARCH

SEARCH DATE

23/7/2018 8:36PM

FOLIO: 3/373524

First Title(s): SEE PRIOR TITLE(S)

Prior Title(s): VOL 6623 FOL 155

Recorded	Number	Type of Instrument	C.T. Issue
5/11/1988		TITLE AUTOMATION PROJECT	LOT RECORDED FOLIO NOT CREATED
25/1/1989		CONVERTED TO COMPUTER FOLIO	FOLIO CREATED CT NOT ISSUED
9/2/2011	AG52123	CAVEAT	
30/5/2011	AG266333	DISCHARGE OF MORTGAGE	
30/5/2011	AG266334	TRANSFER	
30/5/2011	AG266335	MORTGAGE	EDITION 1
30/10/2012	AH332747	DISCHARGE OF MORTGAGE	
30/10/2012	AH332748	TRANSFER	
30/10/2012	AH332749	MORTGAGE	EDITION 2
11/1/2016	AK120955	DISCHARGE OF MORTGAGE	
11/1/2016	AK120956	MORTGAGE	EDITION 3
8/3/2016	AK272228	CAVEAT	

*** END OF SEARCH ***

liverpool

PRINTED ON 23/7/2018

InfoTrack an approved NSW Information Broker hereby certifies that the information contained in this document has been provided electronically by the Registrar General in accordance with Section 96B(2) of the Real Property Act 1900.

Form: 01T
Release: 4.2
www.lpmna.nsw.gov.au

TRANSFER

New South Wales
Real Property Act 1900



AG266334F

PRIVACY NOTE: Section 31B of the Real Property Act 1900 (RP Act) authorises the Registrar General to collect the information required by this form for the establishment and maintenance of the Real Property Act Register. Section 96B RP Act requires that the Register is made available to any person for search upon payment of a fee, if any.

STAMP DUTY

Office of State Revenue use only

Office of State Revenue
NSW Treasury
Client No: 116363236 3392
Duty: \$10 — Trans No: 6233986
Asst details:

(A) **TORRENS TITLE**

FOLIO: 3/373524

(B) **LODGED BY**

Document
Collection
Box

Name, Address or DX, Telephone, and Customer Account Number if any

208X LLPN 123131V

Reference:

ST GEORGE BANK
C/- ESPREON
DX 885 SYDNEY
9283 5111

CODES

T JT
TF TJ
TK TW

(C) **TRANSFEROR**

ANTONIO FIORENZA AND TANIA FIORENZA

(D) **CONSIDERATION**

The transferor acknowledges receipt of the consideration of \$ 512,500.00 and as regards

(E) **ESTATE**

the abovementioned land transfers to the transferee an estate in fee simple

(F) **SHARE TRANSFERRED**

WHOLE

(G)

Encumbrances (if applicable):

(H) **TRANSFEE**

CARLTON KA CHUN CHEUNG

(I)

TENANCY:

DATE

(J) I certify that the person(s) signing opposite, with whom I am personally acquainted or as to whose identity I am otherwise satisfied, signed this instrument in my presence.

Certified correct for the purposes of the Real Property Act 1900 by the transferor.

Signature of witness:

Signature of transferor:

Name of witness:

Address of witness:

SHANE LEE
4 STANROCK AVE
PRESTON 2170

Certified correct for the purposes of the Real Property Act 1900 by the person whose signature appears below.

Signature:

Signatory's name:
Signatory's capacity:

THERESE BERYL AUSTIN
transferees' licensed conveyancer

(K) The transferee's agent

certifies that the eNOS data relevant to this dealing has been submitted and stored under

eNOS ID No. 94145

Full name: THERESE BERYL AUSTIN

Signature:



LAND REGISTRY Title Search SERVICES



NEW SOUTH WALES LAND REGISTRY SERVICES - TITLE SEARCH

FOLIO: 3/373524

SEARCH DATE	TIME	EDITION NO	DATE
23/7/2018	8:36 PM	3	11/1/2016

LAND

LOT 3 IN DEPOSITED PLAN 373524
LOCAL GOVERNMENT AREA LIVERPOOL
PARISH OF ST LUKE COUNTY OF CUMBERLAND
TITLE DIAGRAM DP373524

FIRST SCHEDULE

NAVEEN KUMAR GANDRA

(T AH332748)

SECOND SCHEDULE (3 NOTIFICATIONS)

- 1 RESERVATIONS AND CONDITIONS IN THE CROWN GRANT(S)
- 2 AK120956 MORTGAGE TO WESTPAC BANKING CORPORATION
- * 3 AK272228 CAVEAT BY AINUL KHAN

NOTATIONS

UNREGISTERED DEALINGS: NIL

*** END OF SEARCH ***

liverpool

PRINTED ON 23/7/2018

* Any entries preceded by an asterisk do not appear on the current edition of the Certificate of Title. Warning: the information appearing under notations has not been formally recorded in the Register. InfoTrack an approved NSW Information Broker hereby certifies that the information contained in this document has been provided electronically by the Registrar General in accordance with Section 98B(2) of the Real Property Act 1900.

Appendix E EPA Records and PFAS Register

[Home](#) [Contaminated land](#) [Record of notices](#)

Search results

Your search for: Suburb: LIVERPOOL

did not find any records in our database.

If a site does not appear on the record it may still be affected by contamination. For example:

- Contamination may be present but the site has not been regulated by the EPA under the Contaminated Land Management Act 1997 or the Environmentally Hazardous Chemicals Act 1985.
- The EPA may be regulating contamination at the site through a licence or notice under the Protection of the Environment Operations Act 1997 (POEO Act).
- Contamination at the site may be being managed under the [planning process](#).

More information about particular sites may be available from:

- The [POEO public register](#)
- The appropriate planning authority: for example, on a planning certificate issued by the local council under [section 149 of the Environmental Planning and Assessment Act](#).

See [What's in the record and What's not in the record](#).

If you want to know whether a specific site has been the subject of notices issued by the EPA under the CLM Act, we suggest that you search by Local Government Area only and carefully review the sites that are listed.

This public record provides information about sites regulated by the EPA under the Contaminated Land Management Act 1997, including sites currently and previously regulated under the Environmentally Hazardous Chemicals Act 1985. Your inquiry using the above search criteria has not matched any record of current or former regulation. You should consider searching again using different criteria. The fact that a site does not appear on the record does not necessarily mean that it is not affected by contamination. The site may have been notified to the EPA but not yet assessed, or contamination may be present but the site is not yet being regulated by the EPA. Further information about particular sites may be available from the appropriate planning authority, for example, on a planning certificate issued by the local council under section 149 of the Environmental Planning and Assessment Act. In addition the EPA may be regulating contamination at the site through a licence under the Protection of the Environment Operations Act 1997. You may wish to search the POEO public register: [POEO public register](#)

[Search Again](#)

[Refine Search](#)

Search TIP

To search for a specific site, search by LGA (local government area) and carefully review all sites listed.

... [more search tips](#)

22 July 2019

For business and industry ☐

For local government ☐

Contact us

131 555 (tel:131555)

☐ info@epa.nsw.gov.au (mailto:info@epa.nsw.gov.au)

☐ EPA Office Locations (<https://www.epa.nsw.gov.au/about-us/contact-us/locations>)

[Accessibility](https://www.epa.nsw.gov.au/about-us/contact-us/website-service-standards/help-index) (<https://www.epa.nsw.gov.au/about-us/contact-us/website-service-standards/help-index>)

[Disclaimer](https://www.epa.nsw.gov.au/about-us/contact-us/website-service-standards/disclaimer) (<https://www.epa.nsw.gov.au/about-us/contact-us/website-service-standards/disclaimer>)

[Privacy](https://www.epa.nsw.gov.au/about-us/contact-us/website-service-standards/privacy) (<https://www.epa.nsw.gov.au/about-us/contact-us/website-service-standards/privacy>)

[Copyright](https://www.epa.nsw.gov.au/about-us/contact-us/website-service-standards/copyright) (<https://www.epa.nsw.gov.au/about-us/contact-us/website-service-standards/copyright>)

☐ <https://au.linkedin.com/company/environment-protection-authority-nsw>

☐ <https://www.facebook.com/epa.nsw>

Find us on

[Home](#) [Environment protection licences](#) [POEO Public Register](#) [Search for licences, applications and notices](#)

Search results

Your search for: **General Search** with the following criteria

Suburb - liverpool

returned 22 results

[Export to excel](#)

1 of 2 Pages

[Search Again](#)

Number	Name	Location	Type	Status	Issued date
3096	AMOCO CHEMICALS PTY. LIMITED	28-34 ORANGE GROVE ROAD, LIVERPOOL, NSW 2170	POEO licence	Surrendered	14 Oct 1999
1003989	AMOCO CHEMICALS PTY. LIMITED	28-34 ORANGE GROVE ROAD, LIVERPOOL, NSW 2170	s.58 Licence Variation	Issued	20 Mar 2001
12233	BAE SYSTEMS AUSTRALIA LOGISTICS PTY LTD	Moorebank Road, LIVERPOOL, NSW 2170	POEO licence	Surrendered	11 Apr 2005
20966	CPB CONTRACTORS PTY LIMITED	3 km Rail Link Between SSFL and the Proposed Import-Export Terminal, LIVERPOOL, NSW 2170	POEO licence	Issued	18 Aug 2017
1573971	CPB CONTRACTORS PTY LIMITED	3 km Rail Link Between SSFL and the Proposed Import-Export Terminal, LIVERPOOL, NSW 2170	s.58 Licence Variation	Issued	25 Feb 2019
12839	HEALTHSCOPE OPERATIONS PTY LTD	40 Bigge St, LIVERPOOL, NSW 2170	POEO licence	No longer in force	15 Jan 2008
13316	JOHN HOLLAND PTY LTD	Bigge Street, LIVERPOOL, NSW 2170	POEO licence	Surrendered	01 Nov 2010
5176	LIVERPOOL CITY COUNCIL	-, LIVERPOOL, NSW 2170	POEO licence	Surrendered	17 Apr 2001
1021621	LIVERPOOL CITY COUNCIL	-, LIVERPOOL, NSW 2170	s.58 Licence Variation	Issued	28 Nov 2002
818	PRYSMIAN AUSTRALIA PTY LTD	1 HEATHCOTE ROAD, LIVERPOOL, NSW 2170	POEO licence	Issued	04 Aug 2000
1046598	PRYSMIAN AUSTRALIA PTY LTD	1 HEATHCOTE ROAD, LIVERPOOL, NSW 2170	s.58 Licence Variation	Issued	22 Jun 2005
1057336	PRYSMIAN AUSTRALIA PTY LTD	1 HEATHCOTE ROAD, LIVERPOOL, NSW 2170	s.58 Licence Variation	Issued	07 Apr 2006
1072072	PRYSMIAN AUSTRALIA PTY LTD	1 HEATHCOTE ROAD, LIVERPOOL, NSW 2170	s.58 Licence Variation	Issued	10 Apr 2007
1076668	PRYSMIAN AUSTRALIA PTY LTD	1 HEATHCOTE ROAD, LIVERPOOL, NSW 2170	s.58 Licence Variation	Issued	09 Aug 2007
1096521	PRYSMIAN AUSTRALIA PTY LTD	1 HEATHCOTE ROAD, LIVERPOOL, NSW 2170	s.58 Licence Variation	Issued	16 Jan 2009
1511943	PRYSMIAN AUSTRALIA PTY LTD	1 HEATHCOTE ROAD, LIVERPOOL, NSW 2170	s.58 Licence Variation	Issued	29 Aug 2014
1538225	PRYSMIAN AUSTRALIA PTY LTD	1 HEATHCOTE ROAD, LIVERPOOL, NSW 2170	s.58 Licence Variation	Issued	02 May 2016
3173525677	PRYSMIAN AUSTRALIA PTY LTD	1 HEATHCOTE ROAD, LIVERPOOL, NSW 2170	Penalty Notice	Issued	28 May 2018
7393	SOLETRON TELECOMMUNICATIONS PTY LTD	1 MOOREBANK AVE, LIVERPOOL, NSW 2170	POEO licence	Surrendered	26 Jun 2000
1015007	SOLETRON TELECOMMUNICATIONS PTY LTD	1 MOOREBANK AVE, LIVERPOOL, NSW 2170	s.81 Variation of a Surrender Condition	Issued	12 Feb 2002

For business and industry .

For local government ☐

Contact us

[12](#)

22 July 2019

- ☐ 131 555 (tel:131555)
- ☐ info@epa.nsw.gov.au (mailto:info@epa.nsw.gov.au)
- ☐ EPA Office Locations (<https://www.epa.nsw.gov.au/about-us/contact-us/locations>)

[Accessibility \(https://www.epa.nsw.gov.au/about-us/contact-us/website-service-standards/help-index\)](https://www.epa.nsw.gov.au/about-us/contact-us/website-service-standards/help-index)
[Disclaimer \(https://www.epa.nsw.gov.au/about-us/contact-us/website-service-standards/disclaimer\)](https://www.epa.nsw.gov.au/about-us/contact-us/website-service-standards/disclaimer)
[Privacy \(https://www.epa.nsw.gov.au/about-us/contact-us/website-service-standards/privacy\)](https://www.epa.nsw.gov.au/about-us/contact-us/website-service-standards/privacy)
[Copyright \(https://www.epa.nsw.gov.au/about-us/contact-us/website-service-standards/copyright\)](https://www.epa.nsw.gov.au/about-us/contact-us/website-service-standards/copyright)

Find us on

environment-protection-authority-nsw

<https://www.epa.nsw.gov.au>

environment-protection-authority-nsw

<https://www.epa.nsw.gov.au>

environment-protection-authority-nsw

<https://www.epa.nsw.gov.au>

environment-protection-authority-nsw

<https://www.epa.nsw.gov.au>

Background

A strategy to systematically prioritise, assess and respond to notifications under Section 60 of the **Contaminated Land Management Act 1997** (CLM Act) has been developed by the EPA. This strategy acknowledges the EPA's obligations to make information available to the public under **Government Information (Public Access) Act 2009**.

When a site is notified to the EPA, it may be accompanied by detailed site reports where the owner has been proactive in addressing the contamination and its source. However, often there is minimal information on the nature or extent of the contamination.

After receiving a report, the first step is to confirm that the report does not relate to a pollution incident. The *Protection of the Environment Operations Act 1997* (PEEO Act) deals with pollution incidents, waste stockpiling or dumping. The EPA also has an **incident management** process to manage significant incidents.

In many cases, the information indicates the contamination is securely immobilised within the site, such as under a building or carpark, and is not currently causing any significant risks for the community or environment. Such sites may still need to be cleaned up, but this can be done in conjunction with any subsequent building or redevelopment of the land. These sites do not require intervention under the CLM Act, and are dealt with through the **planning and development consent process**. In these cases, the EPA informs the local council or other planning authority, so that the information can be recorded and considered at the appropriate time.

Where indications are that the contamination could cause actual harm to the environment or an unacceptable offsite impact (i.e. the land is 'significantly contaminated'), the EPA would apply the regulatory provisions of the CLM Act to have the responsible polluter and/or landowner investigate and remediate the site. If the reported contamination could present an immediate or long-term threat to human health NSW Health will be consulted. SafeWork NSW and Water NSW can also be consulted if there appear to be occupational health and safety risks or an impact on groundwater quality.

As such, the sites notified to the EPA and presented in the list of contaminated sites notified to the EPA are at various stages of the assessment and remediation process. Understanding the nature of the underlying contamination, its implications and implementing a remediation program where required, can take a considerable period of time. The list provides an indication, in relation to each nominated site, as to the management status of that particular site. Further detailed information may be available from the EPA or the person who notified the site.

The following questions and answers may assist those interested in this issue:

Frequently asked questions

What is the difference between the 'List of NSW contaminated sites notified to EPA' and the 'Contaminated Land: Record of Notices'?

A site will be on the **Contaminated Land: Record of Notices** only if the EPA has issued a regulatory notice in relation to the site under the *Contaminated Land Management Act 1997*.

The sites appearing in the list of NSW contaminated sites notified to the EPA indicate that the notifiers consider that the sites are contaminated and warrant reporting to EPA. However, the contamination may or may not be significant enough to warrant regulation by the EPA. The EPA needs to review and, if necessary, obtain more information before it can make a determination as to whether the site warrants regulation.

Why does my site appear on the list?

Your site appears on the list for one or more of the following reasons

- The site owner and/or the person partly or fully responsible for causing the contamination notified the EPA about the contamination under Section 60 of the *Contaminated Land Management Act 1997*. In other words, the site owner or the 'polluter' believes the site is contaminated.
- The EPA has been notified via other means and is satisfied that the site is or was contaminated.

Does the list contain all contaminated sites in NSW?

No. The list only contains contaminated sites that EPA is aware of, with regard to its regulatory role under the CLM Act. An absence of a site from the list does not necessarily mean the site is not contaminated.

The EPA relies upon responsible parties to notify contaminated sites.

How are notified contaminated sites managed by the EPA?

There are different ways that the EPA manages these notified contaminated sites. First, an initial assessment is carried out by the EPA. At the completion of the initial assessment, the EPA may take one or more than one of the following management approaches:

- The contamination warrants the EPA's direct regulatory intervention either under the *Contaminated Land Management Act 1997* or the *Protection of the Environment Operations Act 1997* (POEO Act), or both. Information about current or past regulatory action on this site can be found on the EPA website.
- The contamination with respect to the current use or approved use of the site, as defined under the *Contaminated Land Management Act 1997*, is not significant enough that it warrants EPA regulation.
- The contamination does not require EPA regulation and can be managed by a planning approval process.
- The contamination is related to an operational **underground petroleum storage system**, such as a service station or fuel depot. The contamination may be managed under the POEO Act and the **Protection of the Environment Operation (Underground Petroleum Storage Systems) Regulation 2014**.

Note: There are specific instances where contamination is managed under a specifically tailored program operated by another agency. For example the [Division of Resources & Geoscience's Derelict Mines Program](#) and the [NSW DPI Cattle tick dip site locator](#).

The Legacy contamination management procedures for these sites will be detailed in a Memorandum of Understanding between the NSW EPA, NSW Resources and Energy and Dept. Primary Industries (Crown Lands and Biosecurity) (Note: the MoU is currently in draft).

I am the owner of a site that appears on the list. What should I do?

First of all, you should ensure the current use of the site is compatible with the site contamination. Secondly, if the site is the subject of EPA regulation, make sure you comply with the regulatory requirements, and you have considered your obligations to notify other parties who may be affected.

If you have any concerns, contact us and we may be able to offer you general advice, or direct you to accredited professionals who can assist with specific issues.

I am a prospective buyer of a site that appears on the list. What should I do?

You should seek advice from the vendor to put the contamination issue into perspective. You may need to seek independent expert advice.

The information provided in the list, particularly the EPA site management class, is meant to be indicative only, and a starting point for your own assessment. Site contamination as a legacy of past site uses is not uncommon, particularly in an urban environment. If the contamination on a site is properly remediated or managed, it may not materially impact upon the intended future use of the site. However, each site needs to be considered in context.

Who can I contact if I need more information about a site?

If you have questions about a site on the list of sites notified to the EPA you can contact the [Environment Line](#) at any time. By phone: 131 555 or by email: info@environment.nsw.gov.au

List of NSW Contaminated Sites Notified to the EPA

Disclaimer

The EPA has taken all reasonable care to ensure that the information in the list of contaminated sites notified to the EPA (the list) is complete and correct. The EPA does not, however, warrant or represent that the list is free from errors or omissions or that it is exhaustive.

The EPA may, without notice, change any or all of the information in the list at any time.

You should obtain independent advice before you make any decision based on the information in the list.

The list is made available on the understanding that the EPA, its servants and agents, to the extent permitted by law, accept no responsibility for any damage, cost, loss or expense incurred by you as a result of:

1. any information in the list; or
2. any error, omission or misrepresentation in the list; or
3. any malfunction or failure to function of the list;
4. without limiting (2) or (3) above, any delay, failure or error in recording, displaying or updating information.

Site Status	Explanation
Under assessment	The contamination is being assessed by the EPA to determine whether regulation is required. The EPA may require further information to complete the assessment. For example, the completion of management actions regulated under the planning process or <i>Protection of the Environment Operations Act 1997</i> .
Under Preliminary Investigation Order	The EPA has issued a Preliminary Investigation Order under s10 of the <i>Contaminated Land Management Act 1997</i> , to obtain additional information needed to complete the assessment.
Regulation under CLM Act not required	The EPA has completed an assessment of the contamination and decided that regulation under the <i>Contaminated Land Management Act 1997</i> is not required.
Regulation being finalised	The EPA has completed an assessment of the contamination and decided that the contamination is significant enough to warrant regulation under the

	<i>Contaminated Land Management Act 1997</i> . A regulatory approach is being finalised.
Contamination currently regulated under CLM Act	The EPA has completed an assessment of the contamination and decided that the contamination is significant enough to warrant regulation under the <i>Contaminated Land Management Act 1997</i> (CLM Act). Management of the contamination is regulated by the EPA under the CLM Act. Regulatory notices are available on the EPA's Contaminated Land Public Record .
Contamination currently regulated under POEO Act	Contamination is currently regulated under the <i>Protection of the Environment Operations Act 1997</i> (POEO Act). The EPA as <i>the appropriate regulatory authority</i> reasonably suspects that a pollution incident is occurring/ has occurred and that it requires regulation under the POEO Act. The EPA may use environment protection notices, such as clean up notices, to require clean up action to be taken. Such regulatory notices are available on the POEO public register .
Contamination being managed via the planning process (EP&A Act)	The EPA has completed an assessment of the contamination and decided that the contamination is significant enough to warrant regulation. The contamination of this site is managed by the consent authority under the <i>Environmental Planning and Assessment Act 1979</i> (EP&A Act) planning approval process, with EPA involvement as necessary to ensure significant contamination is adequately addressed. The consent authority is typically a local council or the Department of Planning and Environment.
Contamination formerly regulated under the CLM Act	The EPA has determined that the contamination is no longer significant enough to warrant regulation under the <i>Contaminated Land Management Act 1997</i> (CLM Act). The contamination was addressed under the CLM Act.
Contamination formerly regulated under the POEO Act	The EPA has determined that the contamination is no longer significant enough to warrant regulation. The contamination was addressed under the <i>Protection of the Environment Operations Act 1997</i> (POEO Act).
Contamination was addressed via the planning process (EP&A Act)	The EPA has determined that the contamination is no longer significant enough to warrant regulation. The contamination was addressed by the appropriate consent authority via the planning process under the <i>Environmental Planning and Assessment Act 1979</i> (EP&A Act).

Ongoing maintenance required to manage residual contamination (CLM Act)	The EPA has determined that ongoing maintenance, under the <i>Contaminated Land Management Act 1997</i> (CLM Act), is required to manage the residual contamination. Regulatory notices under the CLM Act are available on the EPA's Contaminated Land Public Record .
---	--

Suburb	SiteName	Address	Contamination Activity Type	ManagementClass	Latitude	Longitude
ABBOTSFORD	Former Gasworks	83 Wymston PARADE	Gasworks	Contamination formerly regulated under the CLM Act	-33.85288351	151.1265979
ABBOTSFORD	Former Gasworks	82, 83, 84 Wymston Pde, & 37, 39, 43, 45 St Albans STREET	Gasworks	Contamination formerly regulated under the CLM Act	-33.85288316	151.1267729
ABBOTSFORD	Former Gasworks	85 Wymston PARADE	Gasworks	Regulation under CLM Act not required	-33.85265214	151.1266277
ABBOTSFORD	Former Gasworks	80-81 Wymston Pde and 35 and 41 St Albans STREET	Gasworks	Regulation under CLM Act not required	-33.85306653	151.1268142
ABBOTSFORD	Former Gasworks	43 St Albans STREET	Gasworks	Contamination formerly regulated under the CLM Act	-33.85270604	151.126976
ABERDEEN	Former Transport Depot	87-89 St Andrew STREET	Other Industry	Regulation under CLM Act not required	-32.17160931	150.8972859
ALBION PARK	Caltex Albion Park Service Station	1 Calderwood ROAD	Service Station	Regulation under CLM Act not required	-34.57131362	150.7647971
ALBION PARK RAIL	Caltex Service Station	174 Princes HIGHWAY	Service Station	Regulation under CLM Act not required	-34.56134097	150.7953663
ALBION PARK RAIL	Caltex Service Station	31 Princes HIGHWAY	Service Station	Regulation under CLM Act not required	-34.55162786	150.7880626
ALBION PARK RAIL	Former Timber Storage Area	36 Rivulet CRESCENT	Other Industry	Regulation under CLM Act not required	-34.54872597	150.7899351
ALBURY	Mobil Depot, Railway Place Albury	1 Railway PLACE	Other Petroleum	Regulation under CLM Act not required	-36.08526805	146.9236999
ALBURY	Woolworths Petrol	515 Young STREET	Service Station	Regulation under CLM Act not required	-36.08073723	146.92351
ALBURY	Former Caltex Service Station	842 David STREET	Service Station	Regulation under CLM Act not required	-36.06398743	146.9252143
ALBURY	SRA Land, 514 to 526 Young Street	514 to 526 Young STREET	Other Petroleum	Regulation under CLM Act not required	-36.08084123	146.9241682
ALBURY	Former Gasworks and surrounding commercial land.	441 Kiewa STREET	Gasworks	Contamination currently regulated under CLM Act	-36.08357983	146.9137004
ALBURY	Coles Express Albury	465 Guinea STREET	Service Station	Regulation under CLM Act not required	-36.07513665	146.9213077
ALBURY	Former Thales Australia site, Albury	161 Fallon STREET	Other Industry	Contamination currently regulated under CLM Act	-36.064966	146.9434831
ALBURY	Xpress Service Station	616-624 Young STREET	Service Station	Contamination formerly regulated under the CLM Act	-36.07555262	146.9256466
ALBURY	Albury Plaza	Cnr Smollett Street and Townsend STREET	Other Industry	Regulation under CLM Act not required	-36.08112933	146.9135719
ALBURY	Mobil Albury Aviation Fuel Depot	Hangar 8 (Albury Airport), Ogden PLACE	Other Petroleum	Regulation under CLM Act not required	-36.07178139	146.9530165
ALBURY	SRA Land	448 and 452 Young STREET	Unclassified	Regulation under CLM Act not required	-36.08438605	146.9235454
ALBURY	Caltex Service Station	Dean Street, Corner Creek STREET	Service Station	Regulation under CLM Act not required	-36.07978937	146.9110825

Suburb	SiteName	Address	Contamination Activity Type	ManagementClass	Latitude	Longitude
ALEXANDRIA	Former Mobil Service Station	20 O'Riordan STREET	Service Station	Regulation under CLM Act not required	-33.9075539	151.2014811
ALEXANDRIA	Caltex Alexandria Service Station	133 Wyndham St, cnr McEvoy STREET	Service Station	Regulation under CLM Act not required	-33.90220927	151.2000425
ALEXANDRIA	Former Cadbury Schweppes	49-59 O'Riordan STREET	Other Industry	Contamination formerly regulated under the CLM Act	-33.91406619	151.195067
ALEXANDRIA	(fully redeveloped into residential apartment as of September 2016)	10-20 Botany ROAD	Service Station	Regulation under CLM Act not required	-33.895363	151.198779
ALEXANDRIA	Mascot Developments	494-504 Gardeners ROAD	Other Industry	Regulation under CLM Act not required	-33.9198218	151.191282
ALEXANDRIA	Alexandria GoGas	562 Botany ROAD	Service Station	Regulation under CLM Act not required	-33.91577222	151.2000753
ALEXANDRIA	Australian Refined Alloys	202-212 Euston ROAD	Metal Industry	Regulation under CLM Act not required	-33.91505136	151.185872
ALEXANDRIA	Alexandra Canal Sediments	Off Huntley STREET	Unclassified	Contamination currently regulated under CLM Act	-33.92204213	151.1770009
ALEXANDRIA	Australia Post	10-24 Ralph STREET	Other Industry	Contamination was addressed via the planning process (EP&A Act)	-33.91583041	151.197997
ALEXANDRIA	Perry Park	1B Maddox STREET	Landfill	Regulation under CLM Act not required	-33.90809949	151.1962945
ALEXANDRIA	Alexandria Gardens	146-156 Wyndham Street & 146-156 Botany ROAD	Unclassified	Regulation under CLM Act not required	-33.89956961	151.1997377
ALEXANDRIA	Sydney Park	Sydney Park, Alexandria ROAD	Landfill	Contamination currently regulated under CLM Act	-33.91163421	151.1840827
ALEXANDRIA	Former Industrial Site (now Value Suites)	16 O'Riordan STREET	Other Industry	Regulation under CLM Act not required	-33.9069796	151.201902
ALEXANDRIA	The Gentry Alexandria - 31 to 41 William St.	31-41 William STREET	Unclassified	Regulation under CLM Act not required	-33.91288033	151.1980106
ALSTONVILLE	Caltex Service Station Alstonville	73 Main STREET	Service Station	Regulation under CLM Act not required	-28.84115994	153.4388699
AMBARVALE	Caltex Service Station	37 Woodhouse DRIVE	Service Station	Regulation under CLM Act not required	-34.08438034	150.8019168
ANNANDALE	7-Eleven (former Mobil) Annandale Service Station	198 Parramatta ROAD	Service Station	Regulation under CLM Act not required	-33.88706434	151.1741135
ANNANDALE	Shell Coles Express Service Station	124-126 Johnston STREET	Service Station	Regulation under CLM Act not required	-33.88085651	151.1704805
APPIN	Elladale Creek Aqueduct Upper Canal	Macquariedale ROAD	Unclassified	Regulation under CLM Act not required	-34.18867067	150.7539597
APPIN	West Cliff Colliery	Wedderburn ROAD	Other Petroleum	Regulation under CLM Act not required	-34.21970612	150.8217522
ARDLETHAN	Landmark Fertiliser Storage Facility	18 & 24-26 Arianh STREET	Chemical Industry	Regulation under CLM Act not required	-34.35696645	146.9007084
ARGENTON	NSW Mines Rescue Services - Argenton	533 Lake ROAD	Other Industry	Regulation under CLM Act not required	-32.93807208	151.6269664

Suburb	SiteName	Address	Contamination Activity Type	ManagementClass	Latitude	Longitude
ARMIDALE	Former Mobil Depot	132 Niagara STREET	Other Petroleum	Contamination formerly regulated under the CLM Act	-30.51115918	151.6490343
ARMIDALE	Caltex Service Station	146 Miller STREET	Service Station	Regulation under CLM Act not required	-30.51362759	151.6481123
ARMIDALE	RTA land adjoining Martin Street estate	adjoining Martin STREET	Other Industry	Contamination formerly regulated under the CLM Act	-30.5045	151.6433
ARMIDALE	Shell Service Station	93 Marsh STREET	Service Station	Regulation under CLM Act not required	-30.51299824	151.6697557
ARMIDALE	Parklands near the former gasworks	Beardy Street and Allingham STREET	Gasworks	Regulation under CLM Act not required	-30.51013465	151.6652722
ARMIDALE	Gasworks and portion of Harris Park	Corner of Beardy Street and Allingham STREET	Gasworks	Contamination currently regulated under CLM Act	-30.51157406	151.6623073
ARMIDALE	Martin Street Estate, Lot 3	Lot 3 Martin STREET	Other Industry	Regulation under CLM Act not required	-30.5066659	151.6453692
ARMIDALE	Martin Street Estate	Martin STREET	Other Industry	Regulation under CLM Act not required	-30.50559024	151.6431854
ARMIDALE	Caltex Armidale Girraween Service Station	6-8 Queen Elizabeth DRIVE	Service Station	Regulation under CLM Act not required	-30.50348872	151.6510748
ARMIDALE	Martin Street, Crown Land	Martin STREET	Other Industry	Contamination formerly regulated under the CLM Act	-30.50414076	151.6429516
ARMIDALE	Former Shell Depot	134 Niagara STREET	Other Petroleum	Regulation under CLM Act not required	-30.51180178	151.6488634
ARMIDALE	Caltex Service Station	144 Marsh STREET	Service Station	Regulation under CLM Act not required	-30.51709925	151.6675802
ARMIDALE	Caltex North Hill Service Station	2-4 Marsh STREET	Service Station	Regulation under CLM Act not required	-30.50320439	151.6727051
ARMIDALE	Mobil Armidale Service Station and Former Depot	10-12 McLennan STREET	Service Station	Regulation under CLM Act not required	-30.51107573	151.648242
ARMIDALE	Caltex Service Station	19/10541 New England HIGHWAY	Service Station	Regulation under CLM Act not required	-30.53210764	151.6160492
ARMIDALE	Armidale Dumaresq Council Grafton Road Depot	15-25 Grafton ROAD	Other Petroleum	Regulation under CLM Act not required	-30.52058076	151.6815261
ARNCLIFFE	7-Eleven Arncliffe	28 Princes HIGHWAY	Service Station	Regulation under CLM Act not required	-33.93428397	151.1525438
ARTARMON	7-Eleven (former Mobil) Artarmon Service Station	477 Pacific HIGHWAY	Service Station	Regulation under CLM Act not required	-33.81053826	151.1774248
ASHBY	Ashby Dry Dock	via Clarence STREET	Other Industry	Contamination formerly regulated under the CLM Act	-29.44158377	153.1972304
ASHFIELD	Vehicle Workshop	445-449 Liverpool ROAD	Service Station	Regulation under CLM Act not required	-33.88826829	151.1167477
ASQUITH	BP Service Station	462 Pacific HIGHWAY	Service Station	Regulation under CLM Act not required	-33.68982678	151.106156
ATTUNGA	Attunga Limestone Mine (Waste Oil Site)	Garthowen ROAD	Other Industry	Regulation under CLM Act not required	-30.92920627	150.8579435

Suburb	SiteName	Address	Contamination Activity Type	ManagementClass	Latitude	Longitude
AUBURN	DIC Australia	323 Chisholm ROAD	Other Industry	Regulation under CLM Act not required	-33.87228962	151.0157032
AUBURN	Former Ajax chemical factory	9 Short STREET	Other Industry	Contamination currently regulated under CLM Act	-33.83671601	151.0292071
AUBURN	Janyon	Manchester ROAD	Other Industry	Regulation under CLM Act not required	-33.84467826	151.020745
AUBURN	Maintrain Facility - Sydney Trains Auburn	Manchester ROAD	Other Industry	Regulation under CLM Act not required	-33.84410947	151.0242502
AUBURN	land adjacent to the former Auburn Landfill	Jamieson STREET	Landfill	Contamination formerly regulated under the CLM Act	-33.82928257	151.0590653
AWABA	Awaba Colliery	Wilton ROAD	Other Industry	Regulation under CLM Act not required	-33.02098186	151.5383612
BALGOWLAH	BP Service Station	Cnr Sydney Road and Maretimo STREET	Service Station	Regulation under CLM Act not required	-33.79546175	151.2559309
BALGOWLAH	Part of Manly Council Maintenance Depot	8-10 Roseberry STREET	Other Petroleum	Regulation under CLM Act not required	-33.78928907	151.2679557
BALGOWNIE	Fuel Power Plus	99 Balgownie ROAD	Service Station	Under assessment	-34.38925632	150.8808544
BALLINA	Former Mobil Service Station	37-41 Cherry STREET	Service Station	Regulation under CLM Act not required	-28.86952673	153.5624436
BALLINA	Ballina Shell	273 River STREET	Service Station	Regulation under CLM Act not required	-28.86809272	153.5552789
BALLINA	Woolworths Petrol	Kerr STREET	Service Station	Regulation under CLM Act not required	-28.85824461	153.5605439
BALLINA	Ballina Mays Motors	River STREET	Other Petroleum	Regulation under CLM Act not required	-28.86935402	153.5585931
BALRANALD	Caltex Service Station	Sturt HIGHWAY	Service Station	Regulation under CLM Act not required	-34.66747746	143.5662034
BANKSIA	Woolworths Petrol Service Station Banksia	314 Princes HIGHWAY	Service Station	Regulation under CLM Act not required	-33.94567308	151.1416884
BANKSIA	Cooks Cove Development	Cooks Cove PARK	Landfill	Under assessment	-33.948464	151.153128
BANKSMEADOW	Orica Botany Groundwater Project	16-20 Beauchamp ROAD	Chemical Industry	Contamination currently regulated under CLM Act	-33.9552673	151.2151954
BANKSMEADOW	Discovery Cove, Former Ampol Rail Terminal	1801 Botany ROAD	Other Petroleum	Regulation being finalised	-33.96162178	151.2184122
BANKSMEADOW	Caltex Terminal	1-3 Penrhyn ROAD	Other Petroleum	Contamination currently regulated under POEO Act	-33.96335328	151.2171062
BANKSMEADOW	Orica Botany (Pre-2003 Regulation)	Port Feeder ROAD	Chemical Industry	Contamination currently regulated under CLM Act	-33.9516159	151.2195804
BANKSMEADOW	Veolia Waste Transfer Terminal (former Keith Engineering site)	34-36 McPherson STREET	Other Industry	Under assessment	-33.95811039	151.2195225
BANKSMEADOW	Orica Former Chlor Alkali Plant	Botany Industrial Park, off Denison STREET	Chemical Industry	Contamination currently regulated under CLM Act	-33.95664283	151.221685

Suburb	SiteName	Address	Contamination Activity Type	ManagementClass	Latitude	Longitude
BANKSMEADOW	Former Pipeline	Corish CIRCLE	Other Petroleum	Regulation being finalised	-33.94705787	151.2209919
BANKSMEADOW	Pacific National Rail Siding	1 Beauchamp ROAD	Chemical Industry	Contamination currently regulated under CLM Act	-33.95757712	151.2204974
BANKSMEADOW	Former Mobil Banksmeadow Terminal	Coal Pier ROAD	Other Petroleum	Regulation under CLM Act not required	-33.95405624	151.2142048
BANKSMEADOW	Orica Car Park Waste Encapsulation	Corish CIRCLE	Landfill	Contamination formerly regulated under the POEO Act	-33.94703665	151.22083
BANKSTOWN	7-Eleven Service Station	689 Henry Lawson DRIVE	Service Station	Regulation under CLM Act not required	-33.92749953	150.9804784
BANORA POINT	Caltex Service Station	Corner Leisure Drive and Darlington DRIVE	Service Station	Regulation under CLM Act not required	-28.21390712	153.5417434
BARGO	Tahmoor Colliery	Remembrance DRIVE	Other Industry	Regulation under CLM Act not required	-34.25090795	150.5793631
BARMEDMAN	Caltex - Barmedman	Corner Watson Street and Star STREET	Other Petroleum	Regulation under CLM Act not required	-34.14351302	147.3824934
BARRACK HEIGHTS	Caltex Service Station	332-336 Shellharbour ROAD	Service Station	Regulation under CLM Act not required	-34.56489171	150.8597814
BATEAU BAY	Former landfill	The Entrance ROAD	Landfill	Contamination currently regulated under CLM Act	-33.3938305	151.4699046
BATEAU BAY	Woolworths Service Station Bateau Bay	9 Bay Village ROAD	Service Station	Regulation under CLM Act not required	-33.37316432	151.4737125
BATEHAVEN	Caltex Service Station	264 Beach ROAD	Service Station	Regulation under CLM Act not required	-35.73255166	150.1997536
BATEHAVEN	Coles Express Service Station Batehaven	198 Beach ROAD	Service Station	Regulation under CLM Act not required	-35.72671807	150.1944931
BATEMANS BAY	Caltex Service Station	87-89 Princes HIGHWAY	Service Station	Regulation under CLM Act not required	-35.71940701	150.1762788
BATHURST	Shell Coles Express Service Station	(Cnr Stewart and Rocket Street) 298 Stewart STREET	Service Station	Regulation under CLM Act not required	-33.41910999	149.5677773
BATHURST	Former Shell Depot Bathurst	56 Bant STREET	Other Petroleum	Regulation under CLM Act not required	-33.43471575	149.5774595
BATHURST	Bathurst Rail Fabrication Centre	34 Alpha STREET	Other Industry	Regulation under CLM Act not required	-33.43037796	149.5821533
BATHURST	Bathurst - Former Caltex Depot	114 Howick STREET	Other Petroleum	Regulation under CLM Act not required	-33.42296963	149.5862574
BATHURST	Caltex Bathurst Service Station	53 Durham STREET	Service Station	Regulation under CLM Act not required	-33.41689545	149.5848527
BATHURST	Former Police Station	Corner of William Street and Durham STREET	Other Petroleum	Contamination formerly regulated under the CLM Act	-33.41592424	149.5842233
BATHURST	Former Mobil Depot	1 Lambert STREET	Other Petroleum	Regulation under CLM Act not required	-33.42875534	149.5806344
BATHURST	Crago Mill site	Piper STREET	Other Industry	Regulation under CLM Act not required	-33.42777602	149.5809428

Suburb	SiteName	Address	Contamination Activity Type	ManagementClass	Latitude	Longitude
BATHURST	Former Mobil Depot	Lower Russell STREET	Other Petroleum	Regulation under CLM Act not required	-33.42497876	149.585128
BATHURST	Shell Coles Express Bathurst Service Station	59 Durham STREET	Service Station	Regulation under CLM Act not required	-33.41639415	149.5843243
BATHURST	Former Gasworks	71 Russell STREET	Gasworks	Contamination formerly regulated under the CLM Act	-33.42420302	149.5864517
BATHURST	Devro Cattle Hide Processing Plant	46 Vale ROAD	Other Industry	Regulation under CLM Act not required	-33.43926137	149.5803563
BAULKHAM HILLS	Caltex Baulkham Hills Service Station	117 Seven Hills ROAD	Service Station	Regulation under CLM Act not required	-33.76139872	150.9750767
BAULKHAM HILLS	Caltex Service Station	130 Seven Hills ROAD	Service Station	Regulation under CLM Act not required	-33.76180431	150.9746297
BAULKHAM HILLS	Shell Coles Express Service Station	363 Windsor ROAD	Service Station	Regulation under CLM Act not required	-33.7601819	150.9916224
BEACON HILL	Caltex Service Station	176 Warringah ROAD	Service Station	Contamination currently regulated under CLM Act	-33.75381485	151.2602617
BEACON HILL	Former 7 - Eleven Service Station, Beacon Hill	312 Warringah ROAD	Service Station	Regulation under CLM Act not required	-33.7515497	151.2469442
BEACONSFIELD	63-85 Victoria St, Beaconsfield	63-85 Victoria STREET	Other Industry	Regulation under CLM Act not required	-33.9102929	151.2016275
BEGA	Coles Express (former Caltex) Service Station	2-6 Swan (Corner Carp) STREET	Service Station	Regulation under CLM Act not required	-36.67388263	149.838163
BEGA	Former BP Service Station	100 - 102 Gipps STREET	Service Station	Regulation under CLM Act not required	-36.67563094	149.8433291
BEGA	Former Bega Gasworks	19-29 Upper STREET	Gasworks	Under preliminary investigation order	-36.67710613	149.8480253
BEGA	Caltex Service Station	36-40 Lagoon STREET	Service Station	Regulation under CLM Act not required	-36.66832965	149.8289048
BEGA	Lands Adjoining the Former Bega Gasworks	Part of Upper, East, Gordon & Gloucester STREET	Gasworks	Under preliminary investigation order	-36.67710613	149.8480253
BEGA	Spenco Site - owned by Bega Spotlight Property 2 Pty Ltd	53-65 Bega Street STREET	Other Industry	Under assessment	-36.67135539	149.8450828
BELMONT	Coles Express Belmont Service Station	502 Pacific HIGHWAY	Service Station	Regulation under CLM Act not required	-33.03317155	151.6605194
BELMONT	Former Ampol Service Station	467-469 Pacific HIGHWAY	Service Station	Regulation under CLM Act not required	-33.0299728	151.6613301
BELMONT NORTH	Woolworths Service Station Belmont North	399 Pacific HIGHWAY	Service Station	Regulation under CLM Act not required	-33.02454211	151.6634893
BELMONT NORTH	Caltex Belmont North Service Station	406 Pacific HIGHWAY	Service Station	Regulation under CLM Act not required	-33.02476876	151.6623655
BELMONT NORTH	Belmont Bus Depot	2 Floraville ROAD	Other Petroleum	Regulation under CLM Act not required	-33.02476269	151.6606657
BELMORE	SRA Land	348 Burwood ROAD	Unclassified	Regulation under CLM Act not required	-33.91753611	151.0859487

Suburb	SiteName	Address	Contamination Activity Type	ManagementClass	Latitude	Longitude
BELMORE	7-Eleven Service Station	792-794 Canterbury ROAD	Service Station	Regulation under CLM Act not required	-33.92567992	151.0873469
BELROSE	Glenrose Shopping Centre	56-58 Glen STREET	Unclassified	Contamination currently regulated under CLM Act	-33.73917996	151.2101029
BELROSE	Woolworths Petrol	60 Glen STREET	Service Station	Regulation under CLM Act not required	-33.74009002	151.2091045
BELROSE	Caltex Service Station	157 Forest WAY	Service Station	Regulation under CLM Act not required	-33.7347675	151.2212004
BENNETTS GREEN	Former Windale Wastewater Treatment Works	8 Templar PLACE	Other Industry	Regulation under CLM Act not required	-33.00317523	151.6936636
BERESFIELD	BP Beresfield Truckstop	2 Kinta Drive, corner John Renshaw DRIVE	Service Station	Regulation under CLM Act not required	-32.81122768	151.6393427
BERESFIELD	Former Koppers Timber Treatment Site	53 Weakleys DRIVE	Other Industry	Regulation under CLM Act not required	-32.79902937	151.6358846
BERKELEY VALE	Former Berkeley Vale Service Station	121-123 Lakedge AVENUE	Service Station	Regulation under CLM Act not required	-33.34899186	151.4423109
BERKSHIRE PARK	Shell Coles Express Berkshire Park	746 - 752 Richmond ROAD	Service Station	Regulation under CLM Act not required	-33.66508654	150.7990243
BEROWRA	Caltex Berowra Service Station	12-14 Berowra Waters ROAD	Service Station	Regulation under CLM Act not required	-33.6233827	151.1505554
BEROWRA	7-Eleven Berowra Service Station	965-969 Pacific (Cnr Waratah Rd) HIGHWAY	Service Station	Regulation under CLM Act not required	-33.62673163	151.1479171
BEROWRA	Shell Coles Express Berowra	955 Pacific (Cnr Yallambee Rd) HIGHWAY	Service Station	Regulation under CLM Act not required	-33.62818015	151.1475736
BEROWRA	42 Berowra Waters Road	42 Berowra Waters ROAD	Unclassified	Regulation under CLM Act not required	-33.6203211	151.1482454
BERRIGAN	Caltex Service Station Berrigan	155-165 Chanter STREET	Service Station	Regulation under CLM Act not required	-35.6557616	145.8015557
BERRY	Berry Service Centre - Shell Branded	88 Queen STREET	Service Station	Regulation under CLM Act not required	-34.77571634	150.6961713
BERRY	Shell Berry - Now Oleum branded	75 Queen STREET	Service Station	Contamination currently regulated under POEO Act	-34.77500516	150.695167
BEXLEY	7-Eleven Bexley	474 Forest ROAD	Service Station	Regulation under CLM Act not required	-33.95160096	151.1252355
BEXLEY	7-Eleven (former Mobil) Service Station Bexley	613 Forest ROAD	Service Station	Regulation under CLM Act not required	-33.95539246	151.118447
BILLINUDGEL	CSR Readymix	Mogo PLACE	Other Industry	Regulation under CLM Act not required	-28.50210255	153.5278161
BILLINUDGEL	Billinudgel General Store	2A Wilfred STREET	Service Station	Under preliminary investigation order	-28.50435	153.52701
BLACKMANS FLAT	Mount Piper Extension Development Site	2847 Boulder ROAD	Other Industry	Regulation under CLM Act not required	-33.35619968	150.0279881
BLACKMANS FLAT	Lamberts Gully Mine	Castlereagh HIGHWAY	Other Industry	Regulation under CLM Act not required	-33.36713827	150.0483236

Suburb	SiteName	Address	Contamination Activity Type	ManagementClass	Latitude	Longitude
BLACKTOWN	Former Caltex Service Station	131 Richmond ROAD	Service Station	Regulation under CLM Act not required	-33.75866104	150.8962614
BLACKTOWN	Valspar Blacktown	4 Steel STREET	Chemical Industry	Regulation under CLM Act not required	-33.75425018	150.9127714
BLACKTOWN	Land at Reservoir Road	Reservoir ROAD	Unclassified	Regulation under CLM Act not required	-33.79119448	150.8967838
BLACKTOWN	7-Eleven Service Station	60 Walters ROAD	Service Station	Regulation under CLM Act not required	-33.77599783	150.8948926
BLAKEHURST	Woolworths Service Station Blakehurst	390 Princes HIGHWAY	Service Station	Contamination currently regulated under CLM Act	-33.990197	151.11361
BLAKEHURST	The Bay Nursing Home	392-394 Princes HIGHWAY	Service Station	Under assessment	-33.99030465	151.1140293
BLAXLAND	7-Eleven (former Mobil) Service Station	137 Great Western HIGHWAY	Service Station	Regulation under CLM Act not required	-33.74627	150.6137669
BOAMBEE	Lindsay Bros transport depot site	542 Pacific HIGHWAY	Other Petroleum	Regulation under CLM Act not required	-30.33106848	153.0802985
BOAMBEE	BP-branded (former Mobil) Boambee Service Station	601 Pacific HIGHWAY	Service Station	Regulation under CLM Act not required	-30.33544287	153.0817266
BOBS FARM	Bob's Farm	15 Fenningham Island ROAD	Other Industry	Regulation under CLM Act not required	-32.74867207	152.0316217
BOGGABILLA	Former Caltex Service Station	90 Simpson Street, corner Newell HIGHWAY	Service Station	Regulation under CLM Act not required	-28.60654029	150.3571056
BOGGABILLA	Lowes (Former Mobil) Depot	Newell HIGHWAY	Other Petroleum	Regulation under CLM Act not required	-28.61023985	150.3529156
BOMADERRY	Caltex Service Station	341 Princes HIGHWAY	Service Station	Regulation under CLM Act not required	-34.84561952	150.5946978
BOMADERRY	Caltex Service Station Bomaderry	246 Princes HIGHWAY	Service Station	Regulation under CLM Act not required	-34.83833824	150.5958799
BOMADERRY	Former Mobil Emoleum Depot	7 Victa WAY	Other Petroleum	Regulation under CLM Act not required	-34.84454618	150.6139462
BOMADERRY	Former Shell Depot	44 Railway STREET	Other Petroleum	Regulation under CLM Act not required	-34.85193621	150.6117038
BOMADERRY	SRA Land	Lot 2 Meroo STREET	Unclassified	Regulation under CLM Act not required	-34.85314813	150.6099573
BOMADERRY	Bomaderry Works Depot	10 McIntyre WAY	Other Petroleum	Regulation under CLM Act not required	-34.84576748	150.6131411
BOMADERRY	Commercial Land	320 Princes HIGHWAY	Other Industry	Contamination currently regulated under CLM Act	-34.84424073	150.5958149
BOMBALA	Caltex Service Station Bombala	159-161 Maybe STREET	Service Station	Regulation under CLM Act not required	-36.91234945	149.2374622
BOMBALA	Former Bright Street Timber Mill	Bright STREET	Other Industry	Regulation under CLM Act not required	-36.91547645	149.2302454
BOMBALA	Caltex Bombala Service Station	High Street corner Stephen STREET	Service Station	Regulation under CLM Act not required	-36.90447935	149.241292

Suburb	SiteName	Address	Contamination Activity Type	ManagementClass	Latitude	Longitude
BOMBALA	Prime Pine site	Sandy LANE	Other Industry	Regulation under CLM Act not required	-36.9315425	149.2110959
BOMEN	Caltex Terminal	34 Lewington STREET	Other Petroleum	Regulation under CLM Act not required	-35.0700202	147.4121955
BONDI	BP-branded Service Station	185 Bondi ROAD	Service Station	Regulation under CLM Act not required	-33.89432208	151.2647671
BONDI	Caltex Service Station Bondi	51 Bondi ROAD	Service Station	Regulation under CLM Act not required	-33.8936307	151.260001
BONDI JUNCTION	Waverley Bus Depot	1-15 Oxford STREET	Other Industry	Regulation under CLM Act not required	-33.89165341	151.2421246
BONNY HILLS	Bonny View Store	923 Ocean DRIVE	Service Station	Regulation under CLM Act not required	-31.59075636	152.8392935
BONNYRIGG	Metro (Formerly United & AP SAVER) Service Station Bonnyrigg	709 Cabramatta Road West ROAD	Service Station	Under preliminary investigation order	-33.893058	150.892476
BONNYRIGG HEIGHTS	BP-Branded Service Station Bonnyrigg	451 North Liverpool ROAD	Service Station	Regulation under CLM Act not required	-33.89416327	150.8578378
BOOLAROO	Cardiff West Estate - Pasminco Cockle Creek	Adjacent to PCC Smelter at 13A Main ROAD	Metal Industry	Regulation under CLM Act not required	-32.93950137	151.6349183
BOOLAROO	Cockle Creek and Cockle Bay Sediments	Off Creek Reserve ROAD	Metal Industry	Contamination currently regulated under CLM Act	-32.96079541	151.6141327
BOOLAROO	Pasminco Cockle Creek Smelter	Lake ROAD	Metal Industry	Contamination currently regulated under CLM Act	-32.94434593	151.6307345
BOOLAROO	Incitec Pivot	13 Main STREET	Other Industry	Contamination formerly regulated under the CLM Act	-32.94803538	151.6302187
BOOLAROO	Bunnings Site - Pasminco Cockle Creek	13a Main ROAD	Metal Industry	Contamination formerly regulated under the CLM Act	-32.94364503	151.6252316
BOOLAROO	Lot G) - Pasminco Cockle Creek Smelter site	13a Main ROAD	Metal Industry	Contamination formerly regulated under the CLM Act	-32.94364503	151.6252316
BOOLAROO	Lot 2 DP1127713 & proposed 'Lot D') - Pasminco Cockle Creek	Main ROAD	Metal Industry	Contamination currently regulated under CLM Act	-32.944397	151.626397
BOOROWA	Former Mobil Depot	14-16 Brial STREET	Other Petroleum	Regulation under CLM Act not required	-34.43673234	148.7300821
BOOROWA	Mobil Service Station	63-69 Marsden STREET	Service Station	Contamination formerly regulated under the CLM Act	-34.44157331	148.7162391
BOTANY	Nuplex Resins	49-61 Stephen ROAD	Chemical Industry	Contamination currently regulated under CLM Act	-33.952588	151.21101
BOTANY	Former Tannery	2 Daniel STREET	Other Industry	Regulation under CLM Act not required	-33.94126194	151.1991087
BOTANY	Botany, Underwood	14a Underwood AVENUE	Unclassified	Contamination being managed via the planning process (EP&A Act)	-33.94508532	151.1947626
BOTANY	Roads and Maritime Service	5 - 9 Lord STREET	Other Industry	Regulation under CLM Act not required	-33.94100279	151.1968763
BOTANY	Former Industrial Site	28 Folkestone PARADE	Unclassified	Contamination being managed via the planning process (EP&A Act)	-33.95187539	151.1960537

Suburb	SiteName	Address	Contamination Activity Type	ManagementClass	Latitude	Longitude
BOURKE	Caltex Service Station	82-86 Anson STREET	Service Station	Regulation under CLM Act not required	-30.09500388	145.9414388
BOURKE	Former Shell Bourke Depot	94-106 Anson STREET	Service Station	Regulation under CLM Act not required	-30.09548497	145.9436745
BOWENFELS	Bowenfels Field Support Centre	9-13 Coorwull ROAD	Other Petroleum	Regulation under CLM Act not required	-33.47514572	150.1323899
BOWRAL	Shell Coles Express Bowral Service Station	430 Bong Bong STREET	Service Station	Regulation under CLM Act not required	-34.48269596	150.417389
BOWRAL	Former Gasworks	Merrigang STREET	Gasworks	Contamination currently regulated under CLM Act	-34.4783957	150.4255053
BOX HILL	Former Waste Management Facility	25 Terry ROAD	Landfill	Regulation under CLM Act not required	-33.65559259	150.8977986
BOX HILL	Former Poultry Farm	27-33 Boundary ROAD	Other Industry	Regulation under CLM Act not required	-33.64866563	150.8815467
BOX HILL	Former Poultry Farm	19-25 Boundary ROAD	Other Industry	Under assessment	-33.64975248	150.8819725
BRANXTON	Former Service Station Braxton	Part of 70 Maitland STREET	Service Station	Regulation being finalised	-32.65647051	151.3516199
BRANXTON	Branxton Wastewater Treatment Works	2151 New England HIGHWAY	Other Industry	Regulation under CLM Act not required	-32.66069944	151.3625572
BREWARRINA	Dowell's Fuel	39 Doyle STREET	Service Station	Regulation under CLM Act not required	-29.96152786	146.8612561
BRIGHTON-LE-SANDS	Shell Service Station Brighton Le Sands & adjacent land	2 General Holmes DRIVE	Service Station	Contamination formerly regulated under the CLM Act	-33.9579214	151.1578665
BRIGHTON-LE-SANDS	Cook Park	General Holmes DRIVE	Service Station	Contamination formerly regulated under the CLM Act	-33.9581072	151.1579572
BROADMEADOW	Former Industrial Site	16 Broadmeadow ROAD	Service Station	Regulation under CLM Act not required	-32.91444096	151.7300112
BROADMEADOW	Nineways Broadmeadow Coles Express SS	Corner Brunker Road and Lambton ROAD	Service Station	Regulation under CLM Act not required	-32.92511185	151.7364247
BROKEN HEAD	South Byron Sewage Treatment Works	Broken Head ROAD	Other Industry	Regulation under CLM Act not required	-28.67233626	153.6148974
BROKEN HILL	Former Caltex Depot	3 Kanandah ROAD	Service Station	Regulation under CLM Act not required	-31.98341823	141.4332211
BROKEN HILL	Former Caltex Service Station	167-173 Argent STREET	Service Station	Regulation under CLM Act not required	-31.96066663	141.4624175
BROKEN HILL	Caltex Service Station	535 Argent STREET	Service Station	Regulation under CLM Act not required	-31.95311924	141.4745274
BROKEN HILL	Tasco Petroleum (Former Mobil) Depot	5 Kanandah ROAD	Other Petroleum	Regulation under CLM Act not required	-31.9843986	141.4329127
BROKEN HILL	Former Mobil Aviation Refuelling Facility, Broken Hill Airport	Airport ROAD	Other Petroleum	Regulation under CLM Act not required	-31.99928312	141.4685759
BROKEN HILL	Caltex Service Station	73-87 Oxide STREET	Service Station	Contamination formerly regulated under the CLM Act	-31.95519591	141.4658647

Suburb	SiteName	Address	Contamination Activity Type	ManagementClass	Latitude	Longitude
BROKEN HILL	Former Mobil Depot	Corner Of Talc Street and Gossan STREET	Other Petroleum	Regulation under CLM Act not required	-31.96018102	141.4514752
BROKEN HILL	Former Gasworks	Cornish STREET	Gasworks	Contamination formerly regulated under the CLM Act	-31.96330562	141.4470611
BROOKLYN	Former Oyster Farm	139 Brooklyn (Off Government) ROAD	Unclassified	Regulation under CLM Act not required	-33.54716867	151.2229744
BROOKVALE	Coles Express Service Station Brookvale	198 Harbord ROAD	Service Station	Regulation under CLM Act not required	-33.76332299	151.2794028
BROOKVALE	Woolworths Petrol Brookvale	756 Pittwater ROAD	Service Station	Regulation under CLM Act not required	-33.76170587	151.2762411
BROOKVALE	Caltex Service Station Brookvale	740-742 Pittwater ROAD	Service Station	Regulation under CLM Act not required	-33.76146721	151.2745358
BROOKVALE	Harrison Manufacturing	75 Old Pittwater ROAD	Other Industry	Regulation under CLM Act not required	-33.76497282	151.2637961
BROOKVALE	Brookvale Bus Depot	630-636 Pittwater ROAD	Other Petroleum	Regulation under CLM Act not required	-33.76641698	151.2705659
BROOKVALE	Warringah Mall	Cnr Condamine Street, Old Pittwater Rd & Cross STREET	Other Industry	Regulation under CLM Act not required	-33.76729923	151.2657272
BROOKVALE	Littles Dry Cleaning	123 Old Pittwater ROAD	Other Industry	Regulation under CLM Act not required	-33.76759121	151.2625932
BROWNSVILLE	Caltex Service Station	342 Kanahooka ROAD	Service Station	Regulation under CLM Act not required	-34.48591734	150.8064373
BRUNSWICK HEADS	Caltex Service Station	5 Tweed STREET	Service Station	Regulation under CLM Act not required	-28.5381619	153.5487135
BUDGEWOI	Colongra Power Station	Off Scenic DRIVE	Other Industry	Under assessment	-33.21463137	151.5529338
BULAHDELAH	Caltex Service Station	8 Red Gum Road, Corner Mahogany STREET	Service Station	Regulation under CLM Act not required	-32.39837094	152.2106015
BULAHDELAH	Former Caltex Service Station	53-59 Bulahdelah WAY	Service Station	Regulation under CLM Act not required	-32.40721638	152.2110291
BULAHDELAH	BP-branded (former Mobil) Service Station	73-75 Bulahdelah WAY	Service Station	Regulation under CLM Act not required	-32.40971018	152.2105785
BULLABURRA	Former Burmah Bullaburra Service Station	367 - 369 Great Western HIGHWAY	Service Station	Regulation under CLM Act not required	-33.72482995	150.4124537
BULLI	Scrap Yard	7 Molloy STREET	Other Industry	Contamination formerly regulated under the CLM Act	-34.33663195	150.9131154
BULLI	Bulli Brickworks	Quilkey PLACE	Other Industry	Regulation under CLM Act not required	-34.33263113	150.9086247
BUNGALORA	Former landfill area	Part of 840 Terranora ROAD	Other Industry	Regulation under CLM Act not required	-28.245029	153.476206
BUNGENDORE	Former Timber Treatment Plant	Corner King Street and Butmaroo STREET	Other Industry	Contamination formerly regulated under the CLM Act	-35.26151273	149.4434907
BURONGA	Caltex Service Station	Sturt Hwy Cnr Silver City HIGHWAY	Service Station	Regulation under CLM Act not required	-34.17056496	142.1813847

Suburb	SiteName	Address	Contamination Activity Type	ManagementClass	Latitude	Longitude
BURWOOD	Burwood STA Depot	Cnr Shaftesbury and Parramatta ROADS	Other Industry	Contamination formerly regulated under the CLM Act	-33.86982934	151.1089057
BYRON BAY	Residential Development	Lot 15 Seaview STREET	Unclassified	Regulation under CLM Act not required	-28.65214464	153.6165573
BYRON BAY	Butler Street Reserve Byron Bay	Butler STREET	Landfill	Under preliminary investigation order	-28.6434329	153.6101099
CABARITA	Dulux (Orica Australia)	Cabarita ROAD	Chemical Industry	Contamination formerly regulated under the CLM Act	-33.84643972	151.1157115
CABARITA	Cabarita Wellcome	47 and 48 Phillips STREET	Other Industry	manage residual contamination (CLM Act)	-33.85250251	151.1176366
CABRAMATTA	Caltex Service Station Cabramatta	168 John STREET	Service Station	Regulation under CLM Act not required	-33.89422314	150.9279279
CABRAMATTA	Cabramatta Creek	17 A and 19A Liverpool Street STREET	Unclassified	Regulation under CLM Act not required	-33.90282	150.941563
CALGA	Former service station	101 Peats Ridge ROAD	Service Station	Contamination formerly regulated under the CLM Act	-33.37592138	151.2254951
CALLALA BEACH	Callala Beach General Store	(formerly 1 Quay Rd) 114A Quay ROAD	Service Station	Regulation under CLM Act not required	-35.0101817	150.6964322
CAMBRIDGE GARDENS	Caltex Cambridge Park	1 Boomerang PLACE	Service Station	Regulation under CLM Act not required	-33.74068794	150.717174
CAMDEN	Camden High School (former)	John STREET	Gasworks	Regulation under CLM Act not required	-34.05114079	150.6951285
CAMDEN	Caltex Camden Service Station	21 Barsden STREET	Service Station	Regulation under CLM Act not required	-34.05808413	150.6914744
CAMDEN SOUTH	Coles Express Service Station Camden South	273 Old Hume HIGHWAY	Service Station	Regulation under CLM Act not required	-34.08660995	150.6945444
CAMELLIA	Hymix Concrete	14 Grand AVENUE	Metal Industry	Contamination currently regulated under CLM Act	-33.82243454	151.044789
CAMELLIA	Mauri Foods	15 Grand AVENUE	Other Industry	Regulation being finalised	-33.81996985	151.0335725
CAMELLIA	James Hardie Factory (former, eastern portion)	1 Grand AVENUE	Other Industry	manage residual contamination (CLM Act)	-33.8182384	151.0261019
CAMELLIA	Bitumen Manufacturer	12 Grand AVENUE	Other Industry	Contamination currently regulated under CLM Act	-33.82189695	151.0429251
CAMELLIA	Hambear	14 Thackeray STREET	Metal Industry	Regulation under CLM Act not required	-33.81920482	151.0419394
CAMELLIA	Former Asciano Properties	39 Grand AVENUE	Chemical Industry	Contamination currently regulated under CLM Act	-33.82056014	151.0443331
CAMELLIA	Railway Land	27 Grand AVENUE	Other Industry	Regulation under CLM Act not required	-33.81910822	151.0382483
CAMELLIA	Wrigg	13 Grand AVENUE	Metal Industry	Under preliminary investigation order	-33.81971361	151.0321525
CAMELLIA	Former Akzo Nobel site	6 Grand AVENUE	Chemical Industry	Contamination currently regulated under CLM Act	-33.82238826	151.0319264

Suburb	SiteName	Address	Contamination Activity Type	ManagementClass	Latitude	Longitude
CAMELLIA	Former Shell Clyde Refinery	Durham STREET	Other Industry	Contamination currently regulated under POEO Act	-33.82804924	151.0378966
CAMELLIA	Council Reserve	11B Grand AVENUE	Metal Industry	Regulation under CLM Act not required	-33.81850502	151.0302425
CAMELLIA	Veolia	37 Grand AVENUE	Chemical Industry	Contamination currently regulated under CLM Act	-33.81980027	151.0430689
CAMELLIA	Sydney Water	41 Grand AVENUE	Chemical Industry	Contamination formerly regulated under the CLM Act	-33.8217493	151.0453367
CAMELLIA	Maritime Services Board	33A Grand AVENUE	Metal Industry	Regulation under CLM Act not required	-33.81836086	151.0401249
CAMMERAY	Tunks Park	Brothers AVENUE	Landfill	Contamination formerly regulated under the CLM Act	-33.81734704	151.2113338
CAMMERAY	Coles Express Cammeray	477-483 Miller STREET	Service Station	Regulation under CLM Act not required	-33.82141124	151.2108658
CAMPBELLTOWN	Mobil Service Station	96-98 Queen STREET	Service Station	Regulation under CLM Act not required	-34.06407588	150.8170082
CAMPBELLTOWN	BP Macarthur Service Station	Cnr Blaxland ROAD and Campbelltown ROAD	Service Station	Regulation under CLM Act not required	-34.05312872	150.8234349
CAMPBELLTOWN	Former vehicle wrecking yard	38 Blaxland ROAD	Other Industry	Regulation under CLM Act not required	-34.06055735	150.8130598
CAMPERDOWN	Former Gee Graphics	27 Church STREET	Other Industry	Regulation under CLM Act not required	-33.88737747	151.1773616
CAMPERDOWN	O'Dea Reserve	Salisbury LANE	Landfill	Contamination formerly regulated under the CLM Act	-33.89072786	151.1736948
CAMPERDOWN	The Spruce	12-14 Marsden STREET	Other Industry	Regulation under CLM Act not required	-33.88720632	151.1784514
CAMPSIE	Budget Petroleum and adjacent property	403 Canterbury Road and 1 Una STREET	Service Station	Contamination currently regulated under CLM Act	-33.91605617	151.1086596
CAMPSIE	Former Sunbeam factory	60 Charlotte STREET	Other Industry	Contamination formerly regulated under the CLM Act	-33.92254225	151.1025796
CANLEY HEIGHTS	Former Caltex Canley Heights	368 Canley Vale ROAD	Service Station	Regulation under CLM Act not required	-33.88271081	150.9154176
CANLEY HEIGHTS	Caltex Canley Heights Service Station	280-286 Canley Vale ROAD	Service Station	Regulation under CLM Act not required	-33.88393501	150.9241656
CANLEY VALE	Coles Express Lansvale	99 Hume HIGHWAY	Service Station	Regulation under CLM Act not required	-33.89295753	150.9606136
CANLEY VALE	Former Mobil Service Station	96 Canley Vale ROAD	Service Station	Regulation under CLM Act not required	-33.88591573	150.9369801
CANOWINDRA	BP-branded Jasbe Service Station	76 Rodd STREET	Service Station	Regulation under CLM Act not required	-33.56131773	148.6682805
CANTERBURY	Metro Petroleum Service Station	13-19 Canterbury ROAD	Service Station	Contamination currently regulated under CLM Act	-33.90783455	151.125207
CARDIFF	7-Eleven Service Station	399 Main ROAD	Service Station	Regulation under CLM Act not required	-32.93391137	151.6562111

Suburb	SiteName	Address	Contamination Activity Type	ManagementClass	Latitude	Longitude
CARDIFF	Former Caltex Service Station	367 Main ROAD	Service Station	Regulation under CLM Act not required	-32.93761223	151.6577781
CARDIFF	Maneela Oval	Main ROAD	Other Industry	Regulation under CLM Act not required	-32.93018443	151.6435559
CARDIFF	Former Mobil Depot	7 Ranton STREET	Other Petroleum	Regulation under CLM Act not required	-32.94516764	151.6470387
CARDIFF	BP Service Station (Reliance Petroleum)	Corner Sturt and Main ROADS	Service Station	Regulation under CLM Act not required	-32.93792229	151.6569905
CARDIFF	Woolworths (former Mobil) Cardiff Service Station	43 Macquarie ROAD	Service Station	Regulation under CLM Act not required	-32.94118246	151.6578195
CARINGBAH	Adjacent to Spirent Australia	101-103 Cawarra ROAD	Other Industry	Contamination formerly regulated under the CLM Act	-34.03360747	151.1245577
CARINGBAH	Former Consumer Health Products Manufacturer	32-40 Cawarra ROAD	Other Industry	Regulation under CLM Act not required	-34.03024369	151.1277755
CARINGBAH	Caltex Lilli Pilli Service Station	477-481 Port Hacking ROAD	Service Station	Regulation under CLM Act not required	-34.05243807	151.1216353
CARINGBAH	7-Eleven Service Station	367 The KINGSWAY	Service Station	Regulation under CLM Act not required	-34.03948677	151.1203268
CARINGBAH	Spirent Australia	105 Cawarra ROAD	Other Industry	Contamination formerly regulated under the CLM Act	-34.03425343	151.1245092
CARINGBAH	BP Carlingbah	54 Captain Cook DRIVE	Service Station	Under assessment	-34.032652	151.125487
CARLINGFORD	Caltex Service Station Carlingford	131 Pennant Hills ROAD	Service Station	Regulation under CLM Act not required	-33.78762398	151.0279422
CARLINGFORD	Caltex Service Station	797 Pennant Hills ROAD	Service Station	Regulation under CLM Act not required	-33.7757819	151.0516532
CARLTON	Shell Coles Express Service Station	277 Princes HIGHWAY	Service Station	Regulation under CLM Act not required	-33.9748579	151.1272732
CARRINGTON	Commercial Metals Company (CMC) Australia Pty Ltd	117-121 Bourke STREET	Other Industry	Regulation under CLM Act not required	-32.9148832	151.7677193
CARRINGTON	Carrington redevelopment site	11 Howden STREET	Other Industry	Regulation under CLM Act not required	-32.91309509	151.7625341
CARRINGTON	Forgacs Dockyard	81 Denison STREET	Other Industry	Regulation under CLM Act not required	-32.9207441	151.764816
CARRINGTON	NAT vacant land	Bourke STREET	Unclassified	Regulation under CLM Act not required	-32.91276029	151.7685894
CARRINGTON	Dyke Point Containment Cell	Dyke ROAD	Other Industry	Regulation under CLM Act not required	-32.91763422	151.7727101
CARRINGTON	Carrington Coal Tar Pavements	Bourke Street to Dyke ROAD	Other Industry	Regulation under CLM Act not required	-32.91441348	151.770271
CARRINGTON	Pasminco Ship Loader	Dyke Berth 2 (off Bourke Street) OTHER	Metal Industry	Regulation under CLM Act not required	-32.9148698	151.7716837
CARSS PARK	Vacant Property	334 Princes HIGHWAY	Other Industry	Regulation under CLM Act not required	-33.98628486	151.1133908

Suburb	SiteName	Address	Contamination Activity Type	ManagementClass	Latitude	Longitude
CARWELL	Cement Australia Carwell Creek Quarries	Quarry ROAD	Other Industry	Regulation under CLM Act not required	-32.85413742	149.923172
CASINO	Caltex Service Station and Depot Casino	28 & 32 Dyraaba STREET	Service Station	Regulation under CLM Act not required	-28.85488567	153.044806
CASINO	Caltex Service Station	96 Centre STREET	Service Station	Regulation under CLM Act not required	-28.86539567	153.0450654
CASINO	Former Gasworks	134-136 North STREET	Gasworks	Regulation under CLM Act not required	-28.86080712	153.0526043
CASINO	Woolworths Service Station Casino	130 Canterbury STREET	Service Station	Regulation under CLM Act not required	-28.86231341	153.0464642
CASINO	18 Beith Street, Casino	18 Beith STREET	Unclassified	Regulation under CLM Act not required	-28.84951426	153.0446585
CASINO	Corner Store	30 Barker STREET	Service Station	Regulation under CLM Act not required	-28.86316792	153.0389124
CASINO	Casino Roadhouse	86 Johnston STREET	Service Station	Under assessment	-28.85960698	153.0562429
CASULA	Caltex Casula Service Station	646 Hume HIGHWAY	Service Station	Regulation under CLM Act not required	-33.95641262	150.8934783
CATHERINE HILL BAY	Catherine Hill Bay Coal Handling and Preparation Plant	1A Keene STREET	Other Industry	Regulation under CLM Act not required	-33.16120556	151.6302456
CESSNOCK	Caltex Cessnock Service Station	103-105 Wollombi (Cnr James Street) ROAD	Service Station	Regulation under CLM Act not required	-32.83936243	151.3430078
CESSNOCK	Former Mobil Service Station	102 Wollombi ROAD	Service Station	Regulation under CLM Act not required	-32.83844074	151.3436022
CESSNOCK	Former Service Station	2-4 Allandale ROAD	Service Station	Regulation under CLM Act not required	-32.83118911	151.3560677
CHARBON	Charbon Colliery	Charbon ROAD	Other Industry	Regulation under CLM Act not required	-32.92390131	149.9839098
CHARLESTOWN	7-Eleven Charlestown	273 Charlestown ROAD	Service Station	Under assessment	-32.95802555	151.6897931
CHARLESTOWN	Caltex Service Station	81 Pacific HIGHWAY	Service Station	Contamination currently regulated under CLM Act	-32.96708479	151.6955919
CHARLESTOWN	Caltex Woolworths (Former BP)	91-93 Pacific HIGHWAY	Service Station	Contamination formerly regulated under the CLM Act	-32.96633569	151.6959051
CHARLESTOWN	Ausgrid Powell Street Depot	8 Powell STREET	Other Industry	Regulation under CLM Act not required	-32.95912375	151.6944136
CHARMHAVEN	Caltex Charmhaven Service Station	13-15 Pacific HIGHWAY	Service Station	Regulation under CLM Act not required	-33.21655768	151.5091452
CHATSWOOD	Former Caltex Chatswood Service Station	607 Pacific HIGHWAY	Service Station	Contamination formerly regulated under the CLM Act	-33.80396472	151.1795766
CHATSWOOD	Woolworths Chatswood	364-366 Eastern Valley WAY	Service Station	Regulation under CLM Act not required	-33.78667419	151.2010828
CHATSWOOD	Caltex Service Station Chatswood	572 Pacific HIGHWAY	Service Station	Regulation under CLM Act not required	-33.80381271	151.1789656

Suburb	SiteName	Address	Contamination Activity Type	ManagementClass	Latitude	Longitude
CHATSWOOD	Auto Repairs	2 Devonshire STREET	Service Station	Regulation under CLM Act not required	-33.8015482	151.1859632
CHATSWOOD	Coles Express Service Station Chatswood	877-879 Pacific HIGHWAY	Service Station	Regulation under CLM Act not required	-33.79182176	151.1804867
CHATSWOOD WEST	Chatswood Toyota	728 Pacific HIGHWAY	Service Station	Contamination formerly regulated under the CLM Act	-33.79654247	151.1776136
CHERRYBROOK	Caltex Service Station	67 Shepherds DRIVE	Service Station	Regulation under CLM Act not required	-33.72069183	151.0451415
CHESTER HILL	Former Orica, Chester Hill	127 Orchard ROAD	Chemical Industry	Contamination formerly regulated under the CLM Act	-33.8869823	150.9952873
CHIPPENDALE	Frasers Development	Wellington STREET	Chemical Industry	Under assessment	-33.88669108	151.2015805
CHIPPING NORTON	Former Solchem (Mobil) Depot Chipping Norton	49-51 Riverside ROAD	Other Petroleum	Regulation under CLM Act not required	-33.91621314	150.9696948
CHIPPING NORTON	Former ACR	85-107 Alfred STREET	Chemical Industry	Contamination currently regulated under CLM Act	-33.92226795	150.9586496
CHISWICK	Former Sydney Wiremills (BHP) site	Blackwall Point ROAD	Other Industry	Regulation under CLM Act not required	-33.85131849	151.1369131
CHITTAWAY BAY	Former Caltex Chittaway Point	100 Chittaway ROAD	Service Station	Regulation under CLM Act not required	-33.32707555	151.4293546
CHULLORA	Chullora Railway Workshops	Worth STREET	Other Industry	Regulation under CLM Act not required	-33.88639388	151.0598201
CLARENCE	Clarence Colliery	Chifley ROAD	Other Industry	Regulation under CLM Act not required	-33.46450217	150.2522729
CLARENDON	Coles Express Clarendon Service Station	244 Hawkesbury Valley WAY	Service Station	Regulation under CLM Act not required	-33.6083729	150.7890956
CLEARFIELD	Former Pamplings Dip Site	Off Clearfield ROAD	Cattle Dip	Regulation under CLM Act not required	-29.16287185	152.882974
CLYBUCCA	BP Service Station	2171 Pacific HIGHWAY	Service Station	Regulation under CLM Act not required	-30.93845014	152.9422791
CLYDE	7-Eleven Clyde	3 Parramatta (Cnr Harbord Street) ROAD	Service Station	Regulation under CLM Act not required	-33.83494433	151.0222628
COBAR	Former Caltex (Bogas) Service Station Cobar	56-58 Marshall STREET	Service Station	Regulation under CLM Act not required	-31.49793339	145.8346684
COBAR	Mckinnons Gold Mine	Cobar ROAD	Metal Industry	Regulation under CLM Act not required	-31.78179755	145.693
COBAR	Caltex Service Station Cobar	Highway and Bathurst Street) STREET	Service Station	Regulation under CLM Act not required	-31.49631924	145.8275727
COBAR	Caltex Service Station	Lot 10 Railway PARADE	Service Station	Regulation under CLM Act not required	-31.49350124	145.8442372
COFFS HARBOUR	BP Service Station	134-136 Pacific HIGHWAY	Service Station	Contamination formerly regulated under the CLM Act	-30.29187037	153.1182106
COFFS HARBOUR	Dan Murphy's Coffs Harbour	10 Elbow STREET	Service Station	Regulation under CLM Act not required	-30.29439262	153.115069

Suburb	SiteName	Address	Contamination Activity Type	ManagementClass	Latitude	Longitude
COFFS HARBOUR	Mobil Service Station	314-316 Harbour DRIVE	Service Station	Contamination formerly regulated under the CLM Act	-30.3056983	153.131966
COFFS HARBOUR	Mobil Coffs Harbour Airport	Aviation DRIVE	Other Petroleum	Contamination formerly regulated under the CLM Act	-30.313385	153.1175018
COFFS HARBOUR	Woolworths Petrol	Park Beach Plaza, Arthur STREET	Service Station	Regulation under CLM Act not required	-30.28101154	153.132027
COFFS HARBOUR	Caltex Service Station	157 Orlando STREET	Service Station	Regulation under CLM Act not required	-30.28975334	153.1306354
COFFS HARBOUR	Coffs Harbour Slipway	38 Marina DRIVE	Other Industry	Under assessment	-30.30325637	153.1441437
COFFS HARBOUR	Aussitel Backpackers Hostel	312 Harbour DRIVE	Service Station	Contamination formerly regulated under the CLM Act	-30.3057	153.132
COLEAMBALLY	Former Mobil Coleambally Depot	19 Bencubbin AVENUE	Other Petroleum	Regulation under CLM Act not required	-34.80279552	145.8945239
COLLARENEBRI	Former Shell Depot	Corner Narran Street and Queen STREET	Other Petroleum	Regulation under CLM Act not required	-29.54114772	148.5789365
COLONGRA	Munmorah Colliery	Scenic DRIVE	Other Industry	Regulation under CLM Act not required	-33.21297737	151.5416882
COLONGRA	Endeavour Colliery	Scenic DRIVE	Other Industry	Regulation under CLM Act not required	-33.21297737	151.5416882
COLYTON	Ampol Service Station	88 Great Western HIGHWAY	Service Station	Contamination currently regulated under CLM Act	-33.7754	150.7954
CONCORD	Caltex Service Station	89 Parramatta ROAD	Service Station	Regulation under CLM Act not required	-33.86785624	151.0993769
CONCORD WEST	Caltex Service Station	369-375 Concord ROAD	Service Station	Regulation under CLM Act not required	-33.84113835	151.0888843
CONDOBOLIN	BP-Branded Service Station	38 Denison Street, corner Molong STREET	Service Station	Regulation under CLM Act not required	-33.08520378	147.1524976
CONDOBOLIN	Former Mobil Depot	6 Burnett STREET	Other Petroleum	Contamination currently regulated under CLM Act	-33.08010515	147.1642972
CONDOBOLIN	Former Ampol Depot	Cnr Parkes Road and Goobang STREET	Service Station	Regulation under CLM Act not required	-33.08034753	147.1642436
CONDOBOLIN	Former Caltex Depot	Parkes ROAD	Service Station	Regulation under CLM Act not required	-33.08255593	147.1585922
CONDOBOLIN	Mobil Condobolin Depot Railway Siding	Railway Siding behind 6 Burnett STREET	Other Petroleum	Regulation under CLM Act not required	-33.08058612	147.164225
CONSTITUTION HILL	Sydney Water Land	Caloola ROAD	Unclassified	Regulation under CLM Act not required	-33.79776636	150.9697715
COOGEE	Caltex Coogee Service Station	146-148 Coogee Bay (Cnr Mount St) ROAD	Service Station	Regulation under CLM Act not required	-33.91989232	151.2517454
COOKS HILL	Former Council Depot Cooks Hill	152 Bruce Street and 115 Corlette STREET	Other Industry	Regulation under CLM Act not required	-32.93525537	151.7641074
COOLAC	Coolac Service Station	Corner Hume Highway and Coleman STREET	Service Station	Regulation under CLM Act not required	-34.95435052	148.1595525

Suburb	SiteName	Address	Contamination Activity Type	ManagementClass	Latitude	Longitude
COOLAH	BP Depot (Reliance Petroleum)	72 (formerly 17-23) Cunningham STREET	Other Petroleum	Regulation under CLM Act not required	-31.82275896	149.7243171
COOLONGLOOK	Caltex Service Station	Pacific HIGHWAY	Service Station	Regulation under CLM Act not required	-32.21648325	152.322813
COOMA	Caltex Cooma Service Station	44 Sharp (Cnr Baron St) STREET	Service Station	Regulation under CLM Act not required	-36.23323489	149.1304134
COOMA	Former Mobil Cooma Depot	2 Commissioner STREET	Other Petroleum	Regulation under CLM Act not required	-36.23267537	149.1346338
COOMA	Former Caltex Cooma Depot	2 Short STREET	Service Station	Regulation under CLM Act not required	-36.2338672	149.1348862
COOMA	and Service Station (Former BP Reliance Petroleum)	2-4 Sharp STREET	Other Petroleum	Regulation under CLM Act not required	-36.22862603	149.1356483
COOMA	Woolworths Caltex Cooma Service Station	Bombala Street Cnr Massie STREET	Service Station	Regulation under CLM Act not required	-36.23364626	149.1267469
COOMA	Former Shell Depot	48-50 Bradley STREET	Other Petroleum	Regulation under CLM Act not required	-36.23448955	149.1347987
COOMA	Former Shell Service Station	48-52 Sharp STREET	Service Station	Contamination formerly regulated under the CLM Act	-36.23350402	149.1299514
COONABARABRAN	Former Mobil Depot	49 Cowper STREET	Other Petroleum	Regulation under CLM Act not required	-31.27096226	149.2818461
COONABARABRAN	Shell Coles Express Service Station	2-6 John STREET	Service Station	Regulation under CLM Act not required	-31.27706775	149.27836
COONABARABRAN	Former Shell Coonabarabran CVRO	Corner Cowper St and Dawson St, formerly 51 Cowper STREET	Other Petroleum	Regulation under CLM Act not required	-31.27003745	149.281788
COONABARABRAN	Caltex Service Station	Cnr Dawson & Drummond STREET	Service Station	Regulation under CLM Act not required	-31.26994941	149.28183
COONABARABRAN	Caltex Service Station	85-87 John STREET	Service Station	Regulation under CLM Act not required	-31.27231215	149.2771297
COONAMBLE	Former Shell Coonamble Depot	Corner Aberford Street and Quambone ROAD	Other Petroleum	Regulation under CLM Act not required	-30.95349182	148.3793432
COONAMBLE	Caltex Service Station	Quambone ROAD	Service Station	Regulation under CLM Act not required	-30.95410067	148.3792167
COORANBONG	Former Poultry Farm - 91 Alton Road, Cooranbong	64 - 98 Alton ROAD	Unclassified	Regulation under CLM Act not required	-33.06860138	151.4512156
COORANBONG	Avondale Auto Centre	677 Freemans DRIVE	Service Station	Regulation under CLM Act not required	-33.06968809	151.4636293
COOTAMUNDRA	Former BP Depot	1-5 Murray STREET	Other Petroleum	Regulation under CLM Act not required	-34.62915841	148.0306962
COOTAMUNDRA	Caltex Service Station	26-34 Hovell STREET	Service Station	Regulation under CLM Act not required	-34.63624703	148.0347479
COOTAMUNDRA	Former Caltex Depot	219 Sutton STREET	Other Petroleum	Regulation under CLM Act not required	-34.65126548	148.0145283
COOTAMUNDRA	Former Ampol Service Station	72 Parker STREET	Service Station	Regulation under CLM Act not required	-34.63471008	148.0296112

Suburb	SiteName	Address	Contamination Activity Type	ManagementClass	Latitude	Longitude
COOTAMUNDRA	Cootamundra Gasworks	140-146 Hovell STREET	Gasworks	Contamination currently regulated under CLM Act	-34.64572841	148.0255049
COOTAMUNDRA	Former Amoco Depot	68-72 Hovell STREET	Other Petroleum	Contamination currently regulated under CLM Act	-34.63871124	148.0321134
COOTAMUNDRA	Former Ampol Cootamundra Rail Siding	Back Brawlin ROAD	Other Petroleum	Under assessment	-34.65326425	148.0143068
CORAMBA	Martin Street	End of Martin Street and adjacent car park OTHER	Service Station	manage residual contamination (CLM Act)	-30.22125208	153.0156997
COROWA	Corowa Shire Council Works Depot	24 Poseidon ROAD	Other Petroleum	Regulation under CLM Act not required	-35.98807923	146.3652266
COROWA	Former Ampol Corowa	10 Bow STREET	Service Station	Regulation under CLM Act not required	-35.99364786	146.3901259
COROWA	Cignall Corowa	280 Hume STREET	Service Station	Under assessment	-36.00996015	146.3760437
CORRIMAL	Woolworths Petrol - Corrimal	275-277 Princes HIGHWAY	Service Station	Under assessment	-34.37527426	150.8962637
CORRIMAL	7-Eleven Corrimal	138-146 Princes HIGHWAY	Service Station	Regulation under CLM Act not required	-34.36986923	150.8978271
COWRA	Landmark Fertiliser Storage Facility	Corner Young Road & Waratah STREET	Chemical Industry	Regulation under CLM Act not required	-33.84321832	148.6722578
COWRA	Lowes Petroleum (former BP Cowra Depot)	12 Campbell STREET	Other Petroleum	Regulation under CLM Act not required	-33.83803706	148.6977873
COWRA	Former Gasworks	30 Brougham STREET	Gasworks	Contamination currently regulated under CLM Act	-33.8389659	148.6963482
COWRA	Shell Depot	34 Brougham STREET	Other Petroleum	Contamination formerly regulated under the CLM Act	-33.83932421	148.6976295
CRANGAN BAY	Big T Road House.	555 and 565 Pacific HIGHWAY	Service Station	Contamination currently regulated under CLM Act	-33.17326538	151.6083864
CREMORNE	Shell Coles Express Service Station	225 Military ROAD	Service Station	Regulation under CLM Act not required	-33.83063306	151.226223
CRESTWOOD	Former Caltex Depot Queanbeyan	36 Kendall (Cnr Stephens Rd) AVENUE	Other Petroleum	Regulation under CLM Act not required	-35.34615546	149.207807
CRESTWOOD	Former BP Queanbeyan	64 Uriarra ROAD	Service Station	Regulation under CLM Act not required	-35.34646177	149.2246263
CRONULLA	Breen Holdings	Bate Bay ROAD	Other Industry	Regulation under CLM Act not required	-34.03861737	151.1614114
CROWS NEST	Caltex Service Station	111-121 Falcon STREET	Service Station	Regulation under CLM Act not required	-33.82868236	151.2060317
CROYDON	Caltex Service Station	404-410 Liverpool ROAD	Service Station	Regulation under CLM Act not required	-33.88853994	151.115879
CROYDON	BP Ashfield	584 Parramatta ROAD	Service Station	Regulation under CLM Act not required	-33.87399409	151.1267296
CROYDON PARK	Mobil Service Station	334 Georges River ROAD	Service Station	Regulation under CLM Act not required	-33.89771626	151.0999194

Suburb	SiteName	Address	Contamination Activity Type	ManagementClass	Latitude	Longitude
CULCAIRN	Caltex Service Station	2883 Olympic HIGHWAY	Service Station	Regulation under CLM Act not required	-35.67441635	147.0356845
CULLEN BULLEN	Baal Bone Colliery	Castlereagh HIGHWAY	Other Industry	Regulation under CLM Act not required	-33.27193875	150.0587194
CUNDELTOWN	Caltex Service Station (1 Manning River Drive)	Old Pacific HIGHWAY	Service Station	Regulation under CLM Act not required	-31.89329598	152.5068225
CURL CURL	John Fisher Park	Corner Harbord and Abbott ROADS	Landfill	Regulation under CLM Act not required	-33.76352692	151.2798462
DACEYVILLE	Astrolabe Park	Cook AVENUE	Landfill	Regulation under CLM Act not required	-33.92963704	151.221773
DAPTO	RailCorp Dapto	(Rear of property) 12-14 Hamilton STREET	Other Industry	Regulation under CLM Act not required	-34.50045405	150.787353
DAPTO	Nicheinvest Pty Ltd	133-139 Lakelands DRIVE	Service Station	Under assessment	-34.50335	150.803144
DARLINGHURST	Proposed Retail Unit	139-155 Palmer STREET	Unclassified	Regulation under CLM Act not required	-33.87504688	151.2168106
DARLINGHURST	Cross City Tunnel	Riley Street and William STREET	Service Station	Contamination was addressed via the planning process (EP&A Act)	-33.87424636	151.2158305
DARLINGHURST	18-28 Neild Avenue, Darlinghurst	18-28 Neild AVENUE	Landfill	Regulation under CLM Act not required	-33.87876581	151.2276546
DEE WHY	United Dee Why	1 The Strand STREET	Service Station	Contamination currently regulated under POEO Act	-33.75569207	151.2959451
DEE WHY	Caltex Service Station	793-797 Pittwater ROAD	Service Station	Regulation under CLM Act not required	-33.74566596	151.2920719
DEE WHY	Dee Why Town Centre	Pittwater ROAD	Other Industry	Regulation under CLM Act not required	-33.753169	151.2875805
DEE WHY	Roche Products Dee Why Facility	Inman ROAD	Other Industry	Contamination currently regulated under CLM Act	-33.73834964	151.2876392
DENHAM COURT	Service Station and Caravan Park Denham Court	505 Campbelltown ROAD	Service Station	Under assessment	-33.98208395	150.8459471
DENILIQUIN	Shell Coles Express Service Station	336 Victoria STREET	Service Station	Contamination formerly regulated under the CLM Act	-35.52373613	144.9807345
DENILIQUIN	Former Deniliquin Gasworks	365, 369 and 329-331 George and 380 and 386 Charlotte STREET	Gasworks	Under assessment	-35.52663588	144.9634994
DENILIQUIN	Landmark Fertiliser Storage Facility	99-101 Davidson STREET	Chemical Industry	Regulation under CLM Act not required	-35.52534735	144.975142
DENILIQUIN	Former Deniliquin Caltex Depot	116-118 Hardinge (Cnr Wood St) STREET	Service Station	Regulation under CLM Act not required	-35.53196985	144.9544597
DENILIQUIN	BP Depot (Reliance Petroleum)	125 - 127 Hardinge STREET	Service Station	Regulation under CLM Act not required	-35.53222124	144.9517397
DENILIQUIN	Former Shell Depot	143-147 Napier STREET	Other Petroleum	Regulation under CLM Act not required	-35.5342355	144.953169
DENMAN	Former Industrial Site	10 Fontana WAY	Metal Industry	Regulation under CLM Act not required	-32.37945456	150.6868239

Suburb	SiteName	Address	Contamination Activity Type	ManagementClass	Latitude	Longitude
DENMAN	Former Industrial Site	9 Fontana WAY	Metal Industry	Regulation under CLM Act not required	-32.37911159	150.6869866
DORA CREEK	Former Service Station	4 Doree PLACE	Service Station	Under assessment	-33.08452746	151.502415
DOYALSON	Part Lot 3 DP 259306	Off David STREET	Other Industry	Regulation under CLM Act not required	-33.20436131	151.5232558
DOYALSON	Munmorah Power Station	(Central Coast Highway) Scenic DRIVE	Unclassified	Regulation under CLM Act not required	-33.20678347	151.540795
DOYALSON	Mannering Colliery (formerly Wyee)	Rutleys ROAD	Other Industry	Regulation under CLM Act not required	-33.17179576	151.5419248
DOYALSON NORTH	Caltex Service Station	235 Pacific HIGHWAY	Service Station	Regulation under CLM Act not required	-33.18501024	151.5526114
DOYALSON NORTH	Shell Coles Express Service Station	260-270 Pacific HIGHWAY	Service Station	Regulation under CLM Act not required	-33.18636608	151.5482399
DRUMMOYNE	Coles Express Service Station Drummoyne (Eastbound)	36-46 Victoria ROAD	Service Station	Regulation under CLM Act not required	-33.85576628	151.1593519
DRUMMOYNE	Former Dry Cleaners	225 Victoria ROAD	Chemical Industry	Regulation under CLM Act not required	-33.8507152	151.1537113
DRUMMOYNE	Coles Express Service Station Drummoyne South (Westbound)	39-45 Victoria ROAD	Service Station	Regulation under CLM Act not required	-33.85606575	151.1589061
DRUMMOYNE	Caltex Service Station	191-195 Lyons ROAD	Service Station	Regulation under CLM Act not required	-33.85699216	151.1460356
DUBBO	BP Reliance Petroleum Service Station (Former Mobil Depot)	107 Erskine STREET	Other Petroleum	Regulation under CLM Act not required	-32.24441287	148.6111704
DUBBO	Dubbo Police Station	143 Brisbane STREET	Other Petroleum	Regulation under CLM Act not required	-32.24652288	148.6034702
DUBBO	Shell Coles Express Service Station	131-133 Cobra STREET	Service Station	Regulation under CLM Act not required	-32.25511317	148.6126147
DUBBO	Shell Coles Express Service Station	45-49 Whylandra STREET	Service Station	Regulation under CLM Act not required	-32.2474598	148.5932769
DUBBO	Former Mobil depot	40-44 Morgan STREET	Other Petroleum	Regulation under CLM Act not required	-32.23912277	148.6182711
DUBBO	Caltex Service Station, Dubbo	60 Windsor PARADE	Service Station	Regulation under CLM Act not required	-32.25459322	148.6318
DUBBO	BP-Branded Service Station Dubbo West	51-63 Whylandra STREET	Service Station	Regulation under CLM Act not required	-32.24827657	148.5927084
DUBBO	Lowes Petroleum (BP-Branded) Depot, Dubbo	105 Erskine STREET	Service Station	Regulation under CLM Act not required	-32.24423247	148.6101676
DUBBO	Inland Petroleum (Former Shell) Depot	109 Erskine STREET	Other Petroleum	Regulation under CLM Act not required	-32.24470512	148.6124108
DUBBO	Former Caltex Depot	Phillip (corner Fitzroy) STREET	Service Station	Regulation under CLM Act not required	-32.24534863	148.6150144
DUBBO	Caltex Service Station	119 Bourke STREET	Service Station	Regulation under CLM Act not required	-32.24336464	148.6091931

Suburb	SiteName	Address	Contamination Activity Type	ManagementClass	Latitude	Longitude
DUBBO	Former Ambulance Station	165 Brisbane STREET	Other Petroleum	Contamination formerly regulated under the CLM Act	-32.24850755	148.6031749
DUBBO	United (former Volume Plus) Service Station	219-223 Cobra STREET	Service Station	Regulation under CLM Act not required	-32.2565155	148.6228586
DUBBO	Caltex Service Station, Dubbo	Cnr Brisbane Street and Cobra STREET	Service Station	Contamination currently regulated under CLM Act	-32.25322183	148.603164
DULWICH HILL	Former Tyre Recapping	115-117 Constitution ROAD	Other Industry	Regulation under CLM Act not required	-33.90300876	151.1387724
DULWICH HILL	Denison Road Playground	194 Denison ROAD	Landfill	Regulation under CLM Act not required	-33.90121956	151.1404637
DUNEDOO	Former Shell Depot Dunedoo	Cnr Bolaro and Redbank STREET	Other Petroleum	Regulation under CLM Act not required	-32.01565761	149.3922418
DUNGOG	Lot 54 Common Rd	54 Common ROAD	Unclassified	Regulation under CLM Act not required	-32.39490989	151.739821
DUNGOG	Former HWC Maintenance Depot for Civil Engineering Works	86 Abelard STREET	Other Industry	Regulation under CLM Act not required	-32.40429396	151.7514073
DUNMORE	Equestrian Centre	71 Fig Hill LANE	Unclassified	Regulation under CLM Act not required	-34.62313393	150.8421544
DURAL	Caltex Dural Service Station	917-923 Old Northern ROAD	Service Station	Regulation under CLM Act not required	-33.68312075	151.0287519
DURAL	BP Dural Service Station	580 Old Northern ROAD	Service Station	Regulation under CLM Act not required	-33.69569985	151.0283357
DURAL	Caltex Service Station	530 Old Northern ROAD	Service Station	Regulation under CLM Act not required	-33.69348472	151.0202716
DURAL	Woolworths Service Station	532 Old Northern ROAD	Service Station	Regulation under CLM Act not required	-33.69348472	151.0202716
EAGLE VALE	BP Service Station	Corner Eagle Vale Drive and Gould ROAD	Service Station	Regulation under CLM Act not required	-34.03128043	150.816363
EARLWOOD	RTA Land	3 Jackson PLACE	Unclassified	Contamination currently regulated under CLM Act	-33.9272087	151.1432854
EARLWOOD	Wolli Creek Aqueduct	Unwin STREET	Unclassified	Regulation under CLM Act not required	-33.92788788	151.1480807
EARLWOOD	2, 4 & 6 Unwin Street	2, 4 & 6 Unwin STREET	Landfill	Under assessment	-33.926815	151.149503
EAST BALLINA	Caltex East Ballina Service Station	34 Links AVENUE	Service Station	Regulation under CLM Act not required	-28.85009113	153.5829246
EAST GOSFORD	Presbyterian Aged Care Facility	8-18 Enid CRESCENT	Landfill	Regulation under CLM Act not required	-33.4376675	151.3577947
EAST GOSFORD	Mobil Service Station	44 Victoria STREET	Service Station	Contamination formerly regulated under the CLM Act	-33.43804781	151.353303
EAST GOSFORD	Hylton Moore Park	Althrop STREET	Landfill	Under assessment	-33.43521607	151.3600229
EAST MAITLAND	United Service Station East Maitland	164 (also known as 250) Newcastle STREET	Service Station	Regulation under CLM Act not required	-32.75248998	151.5869338

Suburb	SiteName	Address	Contamination Activity Type	ManagementClass	Latitude	Longitude
EAST MAITLAND	Woolworths Caltex Green Hills	14 Mitchell DRIVE	Service Station	Under assessment	-32.7616	151.59321
EAST MAITLAND	Former Gasworks Site	Corner Melbourne Street and Brisbane STREET	Gasworks	Regulation under CLM Act not required	-32.74939199	151.5788783
EAST MAITLAND	Caltex East Maitland Service Station	Newcastle Road, Corner William STREET	Service Station	Regulation under CLM Act not required	-32.74883712	151.5829296
EAST TAMWORTH	Caltex Service Station	350-362 Armidale ROAD	Service Station	Regulation under CLM Act not required	-31.11401974	150.9613327
EASTERN CREEK	Caltex Service Station	M4 (Eastbound) MOTORWAY	Service Station	Regulation under CLM Act not required	-33.801607	150.8857989
EASTERN CREEK	Caltex Service Station M4 Motorway Westbound	M4 (Westbound) MOTORWAY	Service Station	Regulation under CLM Act not required	-33.80255701	150.8829211
EASTERN CREEK	Fulton Hogan Industries (formerly Pioneer Road Services)	Honeycomb DRIVE	Other Industry	Regulation under CLM Act not required	-33.80231274	150.8288299
EASTGARDENS	130-150 Bunnerong Road Eastgardens	130 - 150 Bunnerong ROAD	Other Industry	Regulation under CLM Act not required	-33.94230414	151.2248138
EASTLAKES	Former Shell Rosebery service station and adjacent land	275-279 Gardeners ROAD	Service Station	Contamination formerly regulated under the CLM Act	-33.92470279	151.2100722
EASTLAKES	Eastlakes Reserve	Evans AVENUE	Service Station	Contamination formerly regulated under the CLM Act	-33.92497291	151.2102725
EASTLAKES	Budget Petroleum Eastlakes	102 Maloney STREET	Service Station	Contamination formerly regulated under the CLM Act	-33.93096702	151.2056606
EASTLAKES	Budget Petroleum Eastlakes	102 Maloney STREET	Service Station	Contamination formerly regulated under the CLM Act	-33.93120382	151.2054267
EASTLAKES	73 Gardeners Road	73 Gardeners ROAD	Unclassified	Regulation under CLM Act not required	-33.92541594	151.2182856
EASTWOOD	Former Mobil Service Station Eastwood	3-5 Trelawney (Cnr Rutledge St) STREET	Service Station	Regulation under CLM Act not required	-33.79273381	151.079584
EDEN	Caltex Service Station	159 Imlay STREET	Service Station	Regulation under CLM Act not required	-37.06324099	149.9044022
EDEN	Former Caltex Eden Depot	80-82 Imlay STREET	Service Station	Contamination currently regulated under CLM Act	-37.0570984	149.9038538
EDENSOR PARK	Caltex Bonnyrigg Service Station, Edensor Park	549 Elizabeth DRIVE	Service Station	Regulation under CLM Act not required	-33.88840816	150.8822609
EDENSOR PARK	7-Eleven (former Mobil) Service Station	615-621 Cowpasture Road (Cnr Elizabeth) DRIVE	Service Station	Regulation under CLM Act not required	-33.88326139	150.865591
EDGECLIFF	BP-branded (former Coles Express) Service Station	73-85A New South Head ROAD	Service Station	Regulation under CLM Act not required	-33.8769602	151.2311617
EDGEWORTH	Caltex Service Station	662 Main ROAD	Service Station	Regulation under CLM Act not required	-32.92566329	151.6278888
EDGEWORTH	Woolworths Edgeworth	738-742 Main ROAD	Service Station	Under assessment	-32.92455492	151.6202897
EMERALD BEACH	Shell Coles Express Woolgoolga Service Station	1850 Pacific HIGHWAY	Service Station	Regulation under CLM Act not required	-30.16450856	153.1826673

Suburb	SiteName	Address	Contamination Activity Type	ManagementClass	Latitude	Longitude
EMERTON	7-Eleven Emerton	135-137 Popondetta ROAD	Service Station	Regulation under CLM Act not required	-33.74463908	150.8102251
EMU HEIGHTS	7-Eleven Service Station	126 Old Bathurst ROAD	Service Station	Regulation under CLM Act not required	-33.74299098	150.6547098
EMU HEIGHTS	Woolworths Service Station	132 Old Bathurst ROAD	Service Station	Regulation under CLM Act not required	-33.7429739	150.6559655
EMU PLAINS	Woolworths Service Station	283 Great Western HIGHWAY	Service Station	Regulation under CLM Act not required	-33.75371349	150.6530165
ENGADINE	Former Caltex Service Station	995 Old Princes HIGHWAY	Service Station	Regulation under CLM Act not required	-34.06413459	151.0155734
ENGADINE	BP Service Station	1234 Princes HIGHWAY	Service Station	Contamination currently regulated under CLM Act	-34.07735416	151.01121
ENGADINE	BP Branded Service Station	963 Old Princes HIGHWAY	Service Station	Contamination currently regulated under CLM Act	-34.06428454	151.0167121
EPPING	7-Eleven (former Mobil) Service Station	246 Beecroft ROAD	Service Station	Regulation under CLM Act not required	-33.77073552	151.080581
ERINA	Coles Express Service Station Erina	211 The Entrance ROAD	Service Station	Regulation under CLM Act not required	-33.43547804	151.3850522
ERINA	7-Eleven Erina	214 The Entrance ROAD	Service Station	Regulation under CLM Act not required	-33.43494257	151.3879511
ERINA	7-Eleven Service Station	96 The Entrance ROAD	Service Station	Regulation under CLM Act not required	-33.43786868	151.3729331
ERINA	Former Frozen Food Distribution Depot	1 Aston ROAD	Other Petroleum	Contamination currently regulated under CLM Act	-33.434878	151.3845431
ERINA	Caltex Service Station	155 The Entrance ROAD	Service Station	Regulation under CLM Act not required	-33.43824871	151.3801096
ERMINGTON	Blue Star Ermington	700 Victoria ROAD	Service Station	Regulation under CLM Act not required	-33.808595	151.066004
ERMINGTON	Caltex Service Station	562 Victoria ROAD	Service Station	Regulation under CLM Act not required	-33.81392814	151.0547543
ERSKINE PARK	Western Sydney Service Centre	25-55 Templar ROAD	Other Industry	Regulation under CLM Act not required	-33.81897822	150.7937394
ERSKINEVILLE	Redevelopment Site (Former Industrial Park) Erskineville	36/1A Coulson STREET	Other Industry	Regulation under CLM Act not required	-33.90325501	151.1855668
ERSKINEVILLE	Department of Housing	52 John STREET	Other Industry	Regulation under CLM Act not required	-33.8982925	151.1840284
ERSKINEVILLE	RailCorp land	Coulson STREET	Other Industry	Regulation under CLM Act not required	-33.90279502	151.1846827
ERSKINEVILLE	Lot 4/1A Coulson Street	Coulson STREET	Other Industry	Under assessment	-33.90316549	151.1867963
ERSKINEVILLE	Area B - Public Domain / The Roadway	1A Coulson STREET	Other Petroleum	Regulation under CLM Act not required	-33.90479634	151.1871194
EUABALONG WEST	BP Euabalong West Depot (Reliance Petroleum)	12 Illewong STREET	Other Petroleum	Regulation under CLM Act not required	-33.05720426	146.3946386

Suburb	SiteName	Address	Contamination Activity Type	ManagementClass	Latitude	Longitude
EVANS HEAD	Evans Head Aerodrome	Memorial Airport DRIVE	Other Industry	Regulation under CLM Act not required	-29.10389976	153.4216791
EVANS HEAD	Bundjalung National Park	The Gap ROAD	Unclassified	Regulation under CLM Act not required	-29.24433977	153.3626472
EVANS HEAD	Evans Head Residential subdivision	Woodburn, Carrabeen Streets and Tuckeroo CRESCENT	Unclassified	Regulation under CLM Act not required	-29.1080969	153.4243577
EVELEIGH	Macdonaldtown Triangle	Burren STREET	Gasworks	Contamination being managed via the planning process (EP&A Act)	-33.89803492	151.186059
EVELEIGH	Australian Technology Park	Henderson ROAD	Other Industry	Regulation under CLM Act not required	-33.89634136	151.1944915
FAIRFIELD	Endeavour Energy Fairfield Zone Substation	22 Hedges STREET	Other Industry	Regulation under CLM Act not required	-33.86133019	150.9555899
FAIRFIELD EAST	Speedway-Branded Service Station Fairfield	251 The Horsley DRIVE	Service Station	Regulation under CLM Act not required	-33.8711661	150.9630077
FAIRFIELD HEIGHTS	7-Eleven Fairfield Heights	234 Hamilton (Cnr The Boulevard) ROAD	Service Station	Regulation under CLM Act not required	-33.87208474	150.9373134
FAIRY MEADOW	Woolworths Petrol Service Station	47 Princes HIGHWAY	Service Station	Regulation under CLM Act not required	-34.39399705	150.8925369
FAIRY MEADOW	Caltex Fuel Depot and adjoining land	46 Montague STREET	Service Station	Contamination formerly regulated under the CLM Act	-34.40050499	150.8953125
FAIRY MEADOW	Deynal (Seeman)	51-59 Princes HIGHWAY	Service Station	Regulation under CLM Act not required	-34.39437085	150.8924666
FARLEY	Farley Wastewater Treatment Works	Owlpen LANE	Other Industry	Regulation under CLM Act not required	-32.74431314	151.5194217
FASSIFERN	Newstan Colliery	Fassifern ROAD	Other Industry	Regulation under CLM Act not required	-32.97942521	151.5660046
FASSIFERN	Former Arsenic Smelter	Fassifern ROAD	Other Industry	Regulation under CLM Act not required	-32.99649819	151.5618283
FEDERAL	Federal General Store	3-6 Federal DRIVE	Service Station	Contamination formerly regulated under the CLM Act	-28.65190728	153.4552976
FERN BAY	Former service station	37 Fullerton (1006 Nelson Bay Road) STREET	Service Station	Regulation under CLM Act not required	-32.87245004	151.7939904
FIVE DOCK	7-Eleven Five Dock Service Station	231-235 Great North ROAD	Service Station	Regulation under CLM Act not required	-33.86488376	151.130002
FIVE DOCK	Caltex Five Dock Service Station	47 Ramsay Road, corner Fairlight STREET	Service Station	Regulation under CLM Act not required	-33.87002804	151.1301835
FORBES	BP (Former Mobil) Depot Forbes	3-15 Union STREET	Other Petroleum	Regulation under CLM Act not required	-33.37751977	148.0101422
FORBES	Former Gasworks	24-26 Union STREET	Gasworks	Contamination currently regulated under CLM Act	-33.37752036	148.0090064
FORBES	Woolworths (Former Save on Fuel) Service Station	26 Dowling STREET	Service Station	Regulation under CLM Act not required	-33.38148764	148.0109845
FORBES	BP Service Station Forbes	29 Dowling STREET	Other Petroleum	Regulation under CLM Act not required	-33.38121776	148.0100351

Suburb	SiteName	Address	Contamination Activity Type	ManagementClass	Latitude	Longitude
FORBES	Former Shell Depot	Stephen STREET	Other Petroleum	Regulation under CLM Act not required	-33.37704755	148.0103001
FORBES	Caltex Service Station Forbes	Parkes ROAD	Service Station	Regulation under CLM Act not required	-33.36333714	148.0223727
FORESTVILLE	BP Service Station	632 Warringah ROAD	Service Station	Contamination currently regulated under CLM Act	-33.75997969	151.2142944
FORESTVILLE	Shell Service Station	667 Warringah ROAD	Service Station	Contamination currently regulated under CLM Act	-33.76035336	151.2184929
FORRESTERS BEACH	Caltex Service Station	The Entrance Rd Cnr Bellevue ROAD	Service Station	Regulation under CLM Act not required	-33.40057818	151.4687631
FORSTER	Caltex Service Station	16-18 Lake STREET	Service Station	Regulation under CLM Act not required	-32.18306967	152.5162492
FORSTER	Shell (Kneebone's) Service Station	2-6 The Lakes WAY	Service Station	Regulation under CLM Act not required	-32.1946108	152.5145662
FORSTER	Enhance (Former Mobil) Service Station	86-88 Macintosh STREET	Service Station	Regulation under CLM Act not required	-32.19079468	152.5154847
FREDERICKTON	Former Service station	2-4 Great North ROAD	Service Station	Regulation under CLM Act not required	-31.03513998	152.8794105
FRENCHS FOREST	Former BP Service Station	Russell AVENUE	Service Station	Regulation under CLM Act not required	-33.75018093	151.2245005
FRENCHS FOREST	Former 7-Eleven / Mobil Beacon Hill Service Station, Frenchs Forest	312 Warringah ROAD	Service Station	Regulation under CLM Act not required	-33.75129647	151.2469656
FRESHWATER	Prime Service Station Freshwater	117 Harbord ROAD	Service Station	Regulation under CLM Act not required	-33.77286748	151.2794354
GEORGETOWN	Former Caltex Service Station	4 Georgetown ROAD	Service Station	Regulation under CLM Act not required	-32.91121105	151.7319693
GERRINGONG	Gerringong Cooperative	18 Belinda STREET	Other Petroleum	Regulation under CLM Act not required	-34.74518835	150.8181054
GILGANDRA	United (Former Mobil) Service Station	13 Castlereagh STREET	Service Station	Regulation under CLM Act not required	-31.71715641	148.6581574
GILGANDRA	Former Mobil Depot	2 Federation STREET	Other Petroleum	Regulation under CLM Act not required	-31.70937362	148.6522102
GILGANDRA	Former Mobil Depot	20 Federation STREET	Other Petroleum	Regulation under CLM Act not required	-31.70771744	148.6514198
GILGANDRA	Caltex Service Station Gilgandra	6425 Newell HIGHWAY	Service Station	Regulation under CLM Act not required	-31.72545524	148.65281
GILLENBAH	Caltex (Former Mobil) Narrandera Service Station	16321 - 16335 Newell HIGHWAY	Service Station	Regulation under CLM Act not required	-34.76124219	146.5398604
GIRRAWEE	Industrial Galvanizers site	20-22 Amax AVENUE	Metal Industry	Contamination currently regulated under POEO Act	-33.80500693	150.9396743
GIRRAWEE	Caltex Pendle Hill Service Station Girraween	602 Great Western HIGHWAY	Service Station	Regulation under CLM Act not required	-33.80827518	150.9421511
GLADESVILLE	Caltex Service Station	287-295 Victoria ROAD	Service Station	Regulation under CLM Act not required	-33.8285374	151.1268639

Suburb	SiteName	Address	Contamination Activity Type	ManagementClass	Latitude	Longitude
GLADESVILLE	Road Reserve	Pittwater ROAD	Other Industry	Regulation under CLM Act not required	-33.81603924	151.1355085
GLADESVILLE	Caltex Service Station	116 Victoria ROAD	Service Station	Regulation under CLM Act not required	-33.83575319	151.1277863
GLADESVILLE	Glade View Business Park	436-484 Victoria ROAD	Other Industry	Under assessment	-33.82382382	151.1223941
GLEBE	The Hill and Jubilee Embankment	12 Maxwell ROAD	Other Industry	Regulation under CLM Act not required	-33.87573032	151.1776027
GLEN INNES	Ambulance Station	106 Bourke STREET	Unclassified	Regulation under CLM Act not required	-29.73805854	151.7313138
GLEN INNES	Telstra Depot Glen Innes	126 Lambeth STREET	Unclassified	Regulation under CLM Act not required	-29.73565341	151.7278271
GLEN INNES	Caltex Glen Innes Service Station	Meade Street, corner Church STREET	Service Station	Regulation under CLM Act not required	-29.73699014	151.7379335
GLEN INNES	Former Shell Depot	Lambeth STREET	Other Petroleum	Regulation under CLM Act not required	-29.7376309	151.7276309
GLEN INNES	Former Caltex Depot, Glen Innes	Lot 1 DP785636 Lambeth STREET	Other Petroleum	Regulation under CLM Act not required	-29.73525485	151.7279167
GLEN INNES	Council-owned Laneway	Lot 2 Lang STREET	Gasworks	Regulation under CLM Act not required	-29.74385432	151.7323049
GLEN INNES	Caltex Service Station	Cnr Taylor Street & Church STREET	Service Station	Regulation under CLM Act not required	-29.73289036	151.739653
GLEN INNES	Caltex Glen Innes Paddock	9979 New England HIGHWAY	Service Station	Regulation under CLM Act not required	-29.75608853	151.7344106
GLENBROOK	Caltex Service Station Glenbrook	78 Great Western HIGHWAY	Service Station	Regulation under CLM Act not required	-33.76545234	150.6215447
GLENDALE	Coles Express Glendale	593 Main ROAD	Service Station	Regulation under CLM Act not required	-32.92709242	151.637946
GLENDALE	Settlement Pond	65 Glendale DRIVE	Unclassified	Under assessment	-32.93411399	151.6483695
GLENDALE	Former Service Station	334-342 Lake ROAD	Unclassified	Regulation under CLM Act not required	-32.92775076	151.6433463
GLENDALE	Woolworths Service Station	Stockland DRIVE	Service Station	Regulation under CLM Act not required	-32.93250548	151.6404097
GLENDENNING	7-Eleven Plumpton Service Station Glendenning	1 Dublin Street, corner Richmond ROAD	Service Station	Regulation under CLM Act not required	-33.73988232	150.8603323
GLENORIE	Caltex Glenorie Service Station	912 Old Northern ROAD	Service Station	Regulation under CLM Act not required	-33.60550946	151.0126731
GLENTHORNE	Caltex Taree Service Station	Manning River DRIVE	Service Station	Regulation under CLM Act not required	-31.94415251	152.4703511
GLOUCESTER	Caltex Service Station	141 Church STREET	Service Station	Regulation under CLM Act not required	-32.01222514	151.9579521
GOOLMANGAR	Goolmangar General Store	851 Nimbin ROAD	Service Station	Regulation under CLM Act not required	-28.74694441	153.225401

Suburb	SiteName	Address	Contamination Activity Type	ManagementClass	Latitude	Longitude
GOONELLABAH	Former Invercauld Road Cattle Dip	161 Invercauld ROAD	Cattle Dip	Contamination currently regulated under CLM Act	-28.8308417	153.3098878
GOSFORD	United (former Mobil) Depot	Corner Merinee Road and Bowen CRESCENT	Other Petroleum	Regulation under CLM Act not required	-33.41523225	151.3257069
GOULBURN	Former Goulburn Gasworks	1 Blackshaw ROAD	Gasworks	Contamination currently regulated under CLM Act	-34.75237525	149.725507
GOULBURN	Goulburn Tannery	13 Gibson STREET	Other Industry	Regulation under CLM Act not required	-34.73756525	149.72059
GOULBURN	Caltex Depot	13 Sloane STREET	Other Petroleum	Regulation under CLM Act not required	-34.77423152	149.7088626
GOULBURN	Metro Goulburn Depot	23 Braidwood ROAD	Other Petroleum	Regulation under CLM Act not required	-34.76217302	149.7170897
GOULBURN	Caltex Service Station	72-74 Clinton STREET	Service Station	Regulation under CLM Act not required	-34.75728157	149.7135824
GOULBURN	Caltex Service Station	68 Goldsmith STREET	Service Station	Regulation under CLM Act not required	-34.75054432	149.7192098
GOULBURN	Former Shell Autoport Service Station	Corner Bruce Street and Lagoon STREET	Service Station	Regulation under CLM Act not required	-34.74807885	149.7266246
GOULBURN	Coles Express Service Station	90 Cowper (Corner Clinton Street) STREET	Service Station	Regulation under CLM Act not required	-34.75566648	149.7107831
GOULBURN	Mobil Service Station	129 Lagoon STREET	Service Station	Contamination formerly regulated under the CLM Act	-34.74618793	149.7330484
GOULBURN	Caltex Service Station	315 Auburn, corner Bradley STREET	Service Station	Regulation under CLM Act not required	-34.74942293	149.7232692
GOULBURN	Former Mobil Service Station Goulburn	422-426 Auburn STREET	Service Station	Regulation under CLM Act not required	-34.74869879	149.7229392
GRAFTON	Former General Store and Service Station Grafton	161 Turf STREET	Service Station	Regulation under CLM Act not required	-29.67412811	152.9336609
GRAFTON	Lowes Petroleum (BP-Branded) Depot, Grafton	13 Orara STREET	Other Petroleum	Regulation under CLM Act not required	-29.67016421	152.918161
GRAFTON	Former Shell Depot	2 Milton STREET	Other Petroleum	Regulation under CLM Act not required	-29.67723019	152.9205374
GRAFTON	Grafton Works Depot	26-28 Bruce STREET	Other Petroleum	Regulation under CLM Act not required	-29.67975507	152.9249357
GRAFTON	Former BP Service Station (Reliance Petroleum)	202 Queen STREET	Service Station	Regulation under CLM Act not required	-29.67645469	152.9423977
GRAFTON	Woolworths Petrol	75 - 77 Fitzroy Street Cnr of Duke STREET	Service Station	Regulation under CLM Act not required	-29.69221713	152.9343562
GRAFTON	Caltex Service Station	Corner Villiers St and Fitzroy STREET	Service Station	Regulation under CLM Act not required	-29.69296308	152.9366431
GRAFTON	BP Service Station (Reliance Petroleum)	14 Villiers (Cnr Fitzroy) STREET	Service Station	Regulation under CLM Act not required	-29.69345456	152.9373123
GRAFTON	Former Mobil Depot Grafton	2-16 Bruce STREET	Other Petroleum	Regulation under CLM Act not required	-29.68093591	152.9231289

Suburb	SiteName	Address	Contamination Activity Type	ManagementClass	Latitude	Longitude
GRAFTON	Caltex Service Station	179 Prince STREET	Service Station	Regulation under CLM Act not required	-29.68600117	152.9371093
GRANVILLE	Caltex Service Station	144 Parramatta ROAD	Service Station	Regulation under CLM Act not required	-33.83039605	151.0109216
GRANVILLE	Australand	15-17 Berry STREET	Other Industry	Contamination being managed via the planning process (EP&A Act)	-33.83600073	151.0211988
GRANVILLE	Woolworths Service Station Granville	158 Clyde STREET	Service Station	Regulation under CLM Act not required	-33.84623338	151.0124885
GRANVILLE	Commercial Property	2B Factory STREET	Other Industry	manage residual contamination (CLM Act)	-33.84173556	151.0165687
GRANVILLE	Old Granville Depot	23 Elizabeth STREET	Unclassified	Regulation under CLM Act not required	-33.83765925	151.008528
GRANVILLE	7-Eleven Service Station	154-160 Parramatta ROAD	Service Station	Regulation under CLM Act not required	-33.83022685	151.0101322
GRANVILLE	A'Becketts Creek	Albert STREET	Unclassified	Under assessment	-33.82735397	151.0113643
GREENACRE	Former Plating Works	12 Claremont STREET	Unclassified	Regulation under CLM Act not required	-33.89992254	151.0386128
GREENACRE	7-Eleven (former Mobil) Service Station	301-305 Hume HIGHWAY	Service Station	Regulation under CLM Act not required	-33.90524488	151.0419971
GREENACRE	Caltex Service Station	87 - 91 Roberts ROAD	Service Station	Regulation under CLM Act not required	-33.90461089	151.0648581
GREENWICH	Gore Creek Reserve - Drainage Line	St Vincents ROAD	Other Industry	Regulation under CLM Act not required	-33.82888693	151.1819101
GRENFELL	Former SRA Fuel Depot	Grafton STREET	Other Petroleum	Regulation under CLM Act not required	-33.89351237	148.1560188
GRENFELL	Grenfell Gasworks	Corner Gooloogong Road & Bourke STREET	Gasworks	Regulation under CLM Act not required	-33.89006016	148.1615443
GRETA	Coles Express Greta	122 New England HIGHWAY	Service Station	Regulation under CLM Act not required	-32.67656357	151.3872818
GRETA	redevelopment site	112-114 High STREET	Other Industry	Regulation under CLM Act not required	-32.67706709	151.3876682
GRETA	Former landfill	Hollingshed ROAD	Landfill	Regulation under CLM Act not required	-32.66705287	151.3923474
GREYSTANES	Metro Branded (former Mobil) Service Station	73 Ettalong ROAD	Service Station	Regulation under CLM Act not required	-33.81822648	150.9513946
GRIFFITH	Liberty Depot (former Shell CVRO) Griffith	6-10 Mackay AVENUE	Other Petroleum	Regulation under CLM Act not required	-34.2910045	146.063824
GRIFFITH	Former Murrumbidgee Irrigation Depot	55-77 Banna AVENUE	Other Industry	Regulation under CLM Act not required	-34.28858242	146.0567509
GRIFFITH	Mobil Depot - Griffith Airport	Off Remembrance DRIVE	Other Petroleum	Regulation under CLM Act not required	-34.25618872	146.0620449
GRIFFITH	Former Ampol Depot	32-34 Mackay AVENUE	Other Petroleum	Regulation under CLM Act not required	-34.2933331	146.0679503

Suburb	SiteName	Address	Contamination Activity Type	ManagementClass	Latitude	Longitude
GRIFFITH	Caltex Service Station and Depot	2-4 Mackay AVENUE	Service Station	Regulation under CLM Act not required	-34.2908766	146.0630815
GRIFFITH	Former Landmark Fertiliser Storage Facility	2-8 Jensen ROAD	Chemical Industry	Regulation under CLM Act not required	-34.29365599	146.0536413
GRIFFITH	Belford Petroleum (former Mobil) Depot	30 Banna AVENUE	Service Station	Regulation under CLM Act not required	-34.29042827	146.0595497
GRIFFITH	Former BP Service Station (Reliance Petroleum)	81 Banna AVENUE	Service Station	Regulation under CLM Act not required	-34.28851251	146.0540815
GUILDFORD	7-Eleven Service Station Guildford West	176 Fowler ROAD	Service Station	Regulation under CLM Act not required	-33.85149493	150.9722491
GULGONG	Lowes Petroleum (former BP) Depot Gulgong	6 Railway STREET	Other Petroleum	Regulation under CLM Act not required	-32.35950625	149.5461499
GULGONG	The Oval Site	Queen STREET	Unclassified	Regulation under CLM Act not required	-32.36169815	149.531075
GULMARRAD	BP Service Station Maclean	3976 Pacific HIGHWAY	Service Station	Regulation under CLM Act not required	-29.48537407	153.2004311
GUMLY GUMLY	Caltex Service Station	3723 Sturt HIGHWAY	Service Station	Regulation under CLM Act not required	-35.13590309	147.4424551
GUMLY GUMLY	Brick Kiln Reserve	Eunony Bridge ROAD	Landfill	Regulation under CLM Act not required	-35.12098411	147.4196309
GUNDAGAI	Former Mobil Depot	98 Mount STREET	Other Petroleum	Regulation under CLM Act not required	-35.08206783	148.096221
GUNNEDAH	Caltex Service Station	21 Abbott STREET	Service Station	Regulation under CLM Act not required	-30.98021001	150.2561856
GUNNEDAH	Former Shell Depot Gunnedah	85-89 Barber STREET	Other Petroleum	Regulation under CLM Act not required	-30.97949284	150.2507401
GUNNEDAH	Mobil Gunnedah Depot	16-24 Wentworth STREET	Other Petroleum	Regulation under CLM Act not required	-30.98428725	150.260609
GUNNEDAH	BP Depot Gunnedah	103 Mathias ROAD	Other Petroleum	Under assessment	-30.96665001	150.2326526
GUNNEDAH	BP Service Station	Corner Conadilly Street & Henry STREET	Service Station	Contamination formerly regulated under the CLM Act	-30.98116266	150.2583066
GUNNEDAH	Mobil Service Station	341 Conadilly STREET	Service Station	Contamination formerly regulated under the CLM Act	-30.9807394	150.2578428
GUNNEDAH	Property NSW Site	35-37 Abbott STREET	Other Petroleum	Regulation under CLM Act not required	-30.9789841	150.25737
GUNNEDAH	Former Telstra Line Depot	81 Barber STREET	Other Petroleum	Regulation under CLM Act not required	-30.97933809	150.2503121
GUNNEDAH	Adjacent to Service Station	Intersection of Henry Street and Conadilly STREET	Service Station	Contamination formerly regulated under the CLM Act	-30.98072588	150.2582802
GUNNEDAH	Former Caltex Depot	61 Railway AVENUE	Other Petroleum	Contamination formerly regulated under the CLM Act	-30.97953242	150.2494457
GUNNING	Gunning Motors	56 Yass STREET	Service Station	Regulation under CLM Act not required	-34.78159326	149.2684791

Suburb	SiteName	Address	Contamination Activity Type	ManagementClass	Latitude	Longitude
GUYRA	Guyra Fourways Service Centre	87-89 Bradley STREET	Service Station	Regulation under CLM Act not required	-30.24580085	151.6701156
GUYRA	Caltex-branded Service Station	4352 New England HIGHWAY	Service Station	Regulation under CLM Act not required	-30.20601937	151.6757291
GUYRA	StateRail land leased to Incitec	Starr ROAD	Other Industry	Regulation under CLM Act not required	-30.23157011	151.6707135
GWANDALAN	Metro Petroleum Gwandalan (Formerly Gwandalan Auto Care)	47 Orana ROAD	Service Station	Regulation under CLM Act not required	-33.13632941	151.5813396
GWANDALAN	Former Gwandalan Landfill	Kanangra DRIVE	Landfill	Regulation under CLM Act not required	-33.17497722	151.5917107
GYMEA	7-Eleven (former Mobil) GyMEA Service Station	110 GyMEA Bay ROAD	Service Station	Regulation under CLM Act not required	-34.03745848	151.0848547
GYMEA	Coles Express Kirrawee	470 Princes (Cnr The Boulevard) HIGHWAY	Service Station	Contamination currently regulated under CLM Act	-34.02735302	151.0845079
GYMEA	Former Shell Service Station GyMEA	GyMEA Bay ROAD	Service Station	Regulation under CLM Act not required	-34.04129676	151.0841328
HABERFIELD	7-Eleven Haberfield	25-35 Parramatta ROAD	Service Station	Contamination currently regulated under CLM Act	-33.887956	151.142868
HALEKULANI	Former Halekulani Landfill	Macleay DRIVE	Landfill	Regulation under CLM Act not required	-33.21446301	151.5527625
HAMILTON	SRA Land	10 Maitland ROAD	Unclassified	Regulation under CLM Act not required	-32.91994358	151.7512417
HAMILTON	Taxi Services	116 Tudor STREET	Service Station	Contamination formerly regulated under the CLM Act	-32.92351606	151.7454742
HAMILTON	Caltex Hamilton	59-63 Tudor STREET	Service Station	Regulation under CLM Act not required	-32.92498593	151.7509313
HAMILTON	Newcastle Toyota	65 Tudor STREET	Other Petroleum	Regulation under CLM Act not required	-32.925171	151.7504048
HAMILTON	Hamilton Bus Depot	Cnr Denison Street and Gordon AVENUE	Other Petroleum	Regulation under CLM Act not required	-32.92542648	151.7512512
HAMILTON NORTH	Shell Newcastle Terminal	5 Chatham STREET	Other Petroleum	Contamination currently regulated under CLM Act	-32.91630469	151.7408712
HAMILTON NORTH	Former Black and Decker Site	56 Clyde STREET	Metal Industry	Contamination currently regulated under CLM Act	-32.91080413	151.7358236
HAMILTON NORTH	Hamilton Gasworks	1 Chatham ROAD	Gasworks	Contamination currently regulated under CLM Act	-32.91362741	151.7406241
HAMILTON NORTH	Former ELMA Site	54 Clyde STREET	Other Industry	Contamination currently regulated under CLM Act	-32.91145768	151.7367691
HARBORD	Former Dry Cleaners	121 Wyndora AVENUE	Other Industry	Regulation under CLM Act not required	-33.77425321	151.2821553
HARDEN	SRA Site	31 Aurvill ROAD	Unclassified	Regulation under CLM Act not required	-34.54998656	148.3689577
HARDEN	SRA Site	51 Whitton LANE	Unclassified	Contamination formerly regulated under the CLM Act	-34.55396035	148.3713349

Suburb	SiteName	Address	Contamination Activity Type	ManagementClass	Latitude	Longitude
HARDEN	South West Fuel Harden	294 Albury STREET	Service Station	Regulation under CLM Act not required	-34.550176	148.351276
HARRIS PARK	Dalley Street Reserve	2A Dalley STREET	Other Industry	Regulation under CLM Act not required	-33.82749118	151.0097545
HARTLEY VALE	Former Shale Oil Refinery	Lot 52 Hartley Vale ROAD	Unclassified	Contamination currently regulated under CLM Act	-33.52925119	150.24216
HASTINGS POINT	Coles Express Hastings Point	99 Tweed Coast ROAD	Service Station	Regulation under CLM Act not required	-28.36914103	153.5725676
HAY	SRA Land	429, 431, 435, 437 & 439 Murray STREET	Other Industry	Regulation under CLM Act not required	-34.49965611	144.840976
HAY	SRA Land	443 Murray STREET	Other Industry	Contamination formerly regulated under the CLM Act	-34.49966753	144.8410778
HAY	Former Shell Hay Depot	391 Murray STREET	Other Petroleum	Regulation under CLM Act not required	-34.50028195	144.8463999
HAY	Former Mobil Depot Hay	397-399 Murray STREET	Other Petroleum	Regulation under CLM Act not required	-34.50019184	144.8456578
HAY SOUTH	Caltex Service Station	429-431 Moama STREET	Service Station	Regulation under CLM Act not required	-34.52001427	144.8380121
HAZELBROOK	Caltex Service Station Hazelbrook	198 Great Western HIGHWAY	Service Station	Regulation under CLM Act not required	-33.72106175	150.4520976
HEATHCOTE	Caltex Service Station	1344 Princes HIGHWAY	Service Station	Regulation under CLM Act not required	-34.08841066	151.0072048
HEATHCOTE	Caltex Service Station	1403 Princes HIGHWAY	Service Station	Regulation under CLM Act not required	-34.09059834	151.003752
HEATHCOTE	Shell Coles Express Service Station	1355 Princes HIGHWAY	Service Station	Regulation under CLM Act not required	-34.08780042	151.0069741
HEATHERBRAE	Bogas (Former Caltex) Service Station	3 Speedy Lock LANE	Service Station	Regulation under CLM Act not required	-32.78057822	151.7372135
HEATHERBRAE	Shell Coles Express Motto Farm Service Station	2137 Pacific HIGHWAY	Service Station	Regulation under CLM Act not required	-32.79835449	151.7176284
HEXHAM	QR National - Hexham Precinct	179 & 3/67 Maitland ROAD	Other Industry	Regulation under CLM Act not required	-32.83474038	151.6821895
HEXHAM	Caltex Diesel Stop	360 Maitland ROAD	Service Station	Regulation under CLM Act not required	-32.82844873	151.6851063
HEXHAM	Cummins Newcastle Facility Hexham	21 Galleghan STREET	Other Industry	Regulation under CLM Act not required	-32.83186739	151.686709
HEXHAM	BP Service Station (Reliance Petroleum)	Corner Pacific Highway and Old Maitland ROAD	Service Station	Regulation under CLM Act not required	-32.82756403	151.6846929
HEXHAM	Former Forgacs Site	21 Sparke STREET	Chemical Industry	Contamination currently regulated under CLM Act	-32.85464558	151.6988053
HEXHAM	Caltex-Bogas Warehouse	239 Old Maitland ROAD	Service Station	Regulation under CLM Act not required	-32.82899942	151.6861849
HEXHAM	Industrial Galvanizers	312 Pacific HIGHWAY	Metal Industry	Contamination currently regulated under POEO Act	-32.83457186	151.6884941

Suburb	SiteName	Address	Contamination Activity Type	ManagementClass	Latitude	Longitude
HILLSTON	Former BP Depot Hillston	141-143 Cowper STREET	Other Petroleum	Regulation under CLM Act not required	-33.48823546	145.5381623
HOLBROOK	Caltex Truckstop	Hume HIGHWAY	Service Station	Regulation under CLM Act not required	-35.71332625	147.3207237
HOMEBUSH	Ausgrid Mason Park Substation	1 Underwood ROAD	Other Industry	Regulation under CLM Act not required	-33.85674677	151.0747044
HOMEBUSH BAY	(WRC) and Cleanaway Liquid Waste Treatment Plant (LWTP)	Corner Pondage Link and Hill ROAD	Landfill	Regulation under CLM Act not required	-33.84359299	151.0593656
HOMEBUSH WEST	Caltex Service Station Homebush West	334-336 Parramatta ROAD	Service Station	Regulation under CLM Act not required	-33.8581543	151.0681261
HOMEBUSH WEST	Former Ford Landfill	22 Mandemar AVENUE	Landfill	Under preliminary investigation order	-33.86180526	151.0635664
HORNSBY	Midas Car Care Centre Hornsby	2A Linda STREET	Unclassified	Regulation under CLM Act not required	-33.70052215	151.1004786
HORNSBY	Coles Express Hornsby	194- 206 Pacific HIGHWAY	Service Station	Contamination currently regulated under CLM Act	-33.7071993	151.0991452
HORNSBY	Hornsby Train Maintenance Centre	1B Stephen STREET	Other Industry	Regulation under CLM Act not required	-33.69342449	151.1035295
HOXTON PARK	Endeavour Energy Hoxton Park	490 Hoxton Park ROAD	Other Industry	Regulation under CLM Act not required	-33.92766437	150.8689069
HUNTERS HILL	Coles Express Hunters Hill	4 Ryde ROAD	Service Station	Regulation under CLM Act not required	-33.8317985	151.141655
HUNTERS HILL	Foreshore Land	Rear of 7, 9 & 11 Nelson PARADE	Other Industry	Contamination currently regulated under CLM Act	-33.84248362	151.1649249
HUNTERS HILL	7, 9 and 11 Nelson Parade Hunters Hill	7, 9 and 11 Nelson PARADE	Other Industry	Regulation under CLM Act not required	-33.84218911	151.164968
HURLSTONE PARK	Former Telstra Depot	82 Canterbury ROAD	Service Station	Regulation under CLM Act not required	-33.90803171	151.1258121
HURLSTONE PARK	Former Speedway Petroleum Service Station	610 - 618 New Canterbury ROAD	Service Station	Contamination formerly regulated under the CLM Act	-33.90541228	151.1322009
HURLSTONE PARK	7-Eleven Hurlstone Park	670 New Canterbury ROAD	Service Station	Regulation under CLM Act not required	-33.90510388	151.1299825
HURSTVILLE GROVE	Moore Reserve	Morshead DRIVE	Landfill	Contamination currently regulated under CLM Act	-33.97920603	151.0873578
INGLEBURN	7-Eleven Ingleburn	63 Oxford St (Cnr Cumberland St) STREET	Service Station	Under assessment	-33.9999965	150.8680085
INVERELL	Former Shell Depot	25 Edward STREET	Other Petroleum	Regulation under CLM Act not required	-29.76151684	151.1182033
INVERELL	Former Service Station	20 Oliver STREET	Service Station	Regulation under CLM Act not required	-29.77229743	151.1152692
INVERELL	Former Caltex Depot Inverell	4 Edward STREET	Service Station	Regulation under CLM Act not required	-29.76123104	151.1147983
INVERELL	Former Mobil Inverell Depot	29-33 Edward STREET	Other Petroleum	Regulation under CLM Act not required	-29.76135322	151.1171412

Suburb	SiteName	Address	Contamination Activity Type	ManagementClass	Latitude	Longitude
INVERELL	Caltex Service Station	55-59 Ring STREET	Service Station	Regulation under CLM Act not required	-29.76204512	151.1141737
INVERELL	Former Mobil Service Station	Corner Otho Street and Henderson STREET	Service Station	Regulation under CLM Act not required	-29.7786926	151.1149921
INVERELL	Former Caltex Service Station	141 Otho STREET	Service Station	Regulation under CLM Act not required	-29.77819403	151.1145699
ISLINGTON	Caltex Service Station	240 Maitland ROAD	Service Station	Regulation under CLM Act not required	-32.91138644	151.7457701
ISLINGTON	Shell Pipeline Easement (vacant land)	24 Fern STREET	Other Petroleum	Regulation under CLM Act not required	-32.91706254	151.7473809
JAMISONTOWN	BP Service Station Jamisontown	124 - 128 Mulgoa ROAD	Service Station	Regulation under CLM Act not required	-33.76978323	150.6764977
JAMISONTOWN	Former Caltex Jamisontown	229-231 Mulgoa ROAD	Service Station	Regulation under CLM Act not required	-33.76661447	150.6784735
JAMISONTOWN	7-Eleven Service Station	92 Mulgoa ROAD	Service Station	Contamination currently regulated under CLM Act	-33.7667231	150.6796488
JANNALI	Former Mobil Service Station	121 Georges River ROAD	Service Station	Regulation under CLM Act not required	-34.01614613	151.0681921
JANNALI	Former IGA	541 Box ROAD	Other Industry	Regulation under CLM Act not required	-34.01602134	151.0660384
JENNINGS	Jennings Former Arsenic Poison Factory	Duke Street, Manor Street, and Ballandean STREET	Chemical Industry	Contamination currently regulated under CLM Act	-28.92833023	151.9301552
JESMOND	Caltex Service Station	27 Bluegum ROAD	Service Station	Regulation under CLM Act not required	-32.9029287	151.691164
JINDABYNE	BP Service Station (Reliance Petroleum)	8 Kosciuszko ROAD	Service Station	Regulation under CLM Act not required	-36.41478692	148.6178882
JINDABYNE	Caltex Service Station	50 Kosciuszko ROAD	Service Station	Regulation under CLM Act not required	-36.41395847	148.6225113
JINGELLIC	Former Jingellic School	3179 River ROAD	Other Industry	Under assessment	-35.926501	147.701011
JUNEE	Subdivision Proposal	5858 Gundagai ROAD	Unclassified	Regulation under CLM Act not required	-34.87783587	147.6067578
KANAHOOKA	Former Smelter Site	Kanahooka ROAD	Metal Industry	Under assessment	-34.49406369	150.8227583
KANDOS	Cement Australia Kandos Cement Works	1 Jamison STREET	Other Industry	Regulation under CLM Act not required	-32.86399912	149.9779259
KANWAL	Kanwal General Store and Fuel Supplies and Adjacent Land	68 and part of 70 Craigie AVENUE	Service Station	Contamination currently regulated under CLM Act	-33.263026	151.482125
KANWAL	Former Bus and Truck Rental Yard	645-647 Pacific Highway HIGHWAY	Other Petroleum	Regulation under CLM Act not required	-33.26233802	151.4825469
KARIONG	Coles Express Kariong	6 Central Coast HIGHWAY	Service Station	Regulation under CLM Act not required	-33.43443192	151.2963401
KARIONG	Caltex Service Station	Lot 2 Langford DRIVE	Service Station	Regulation under CLM Act not required	-33.43934827	151.2935447

Suburb	SiteName	Address	Contamination Activity Type	ManagementClass	Latitude	Longitude
KARUAH	BP Roadhouse Karuah	403 Tarean ROAD	Service Station	Regulation under CLM Act not required	-32.65371781	151.9629963
KATOOMBA	Aldi Stores	201 Katoomba STREET	Service Station	Regulation under CLM Act not required	-33.71756625	150.3101649
KATOOMBA	Former Katoomba/Leura Gasworks	Megalong STREET	Gasworks	Contamination currently regulated under CLM Act	-33.71318559	150.3187284
KELLYVILLE	Caltex Service Station	3-5 Windsor ROAD	Service Station	Regulation under CLM Act not required	-33.71436125	150.9602175
KELLYVILLE	BP Service Station Kellyville	19-23 Windsor ROAD	Service Station	Regulation under CLM Act not required	-33.71280997	150.9590756
KELSO	Caltex Service Station Kelso	19 Sydney ROAD	Service Station	Regulation under CLM Act not required	-33.41904247	149.6023985
KELSO	BP Service Station (Reliance Petroleum)	63 Sydney ROAD	Service Station	Regulation under CLM Act not required	-33.41925328	149.6076677
KEMBLA GRANGE	ShawCor Australia	66 West Dapto ROAD	Other Petroleum	Regulation under CLM Act not required	-34.46875328	150.8106326
KEMBLAWARRA	Griffins Bay, Lake Illawarra	Shellharbour ROAD	Landfill	Regulation under CLM Act not required	-34.49653984	150.8943776
KEMPS CREEK	Caltex-branded Service Station	1163 Mamre ROAD	Service Station	Regulation under CLM Act not required	-33.86972102	150.7966074
KEMPSEY	Kempsey Showground	19 Sea STREET	Unclassified	Contamination being managed via the planning process (EP&A Act)	-31.07334836	152.8308795
KEMPSEY	Former Shell Depot	43-51 Gladstone STREET	Other Petroleum	Regulation under CLM Act not required	-31.07500944	152.8346699
KEMPSEY	Former Mobil Depot	14 Hopetoun STREET	Other Petroleum	Regulation under CLM Act not required	-31.07603107	152.8350132
KEMPSEY	Shell Coles Express Service Station Kempsey	165 Smith STREET	Service Station	Regulation under CLM Act not required	-31.07036743	152.8461571
KEMPSEY	Mobil Depot	154 Belgrave STREET	Service Station	Regulation under CLM Act not required	-31.07965043	152.8326303
KEMPSEY	Liberty (Former Mobil) Service Station	108-112 Smith STREET	Service Station	Regulation under CLM Act not required	-31.07492508	152.8431945
KENSINGTON	7-Eleven Kensington	135 Anzac PARADE	Service Station	Regulation under CLM Act not required	-33.91035885	151.2228537
KENSINGTON	Former Ampol Service Station	76-82 Anzac PARADE	Service Station	Regulation under CLM Act not required	-33.9059246	151.2242891
KENSINGTON	Footpath adjacent to 10-20 Anzac Parade	10-20 Anzac PARADE	Service Station	Regulation under CLM Act not required	-33.9032124	151.2237836
KENSINGTON	Caltex Service Station	211-213 Anzac PARADE	Service Station	Regulation under CLM Act not required	-33.91460752	151.2251266
KENTHURST	Vacant Land	259 McCylmonts ROAD	Unclassified	Regulation under CLM Act not required	-33.61283529	150.9425303
KHANCOBAN	Khancoban Tip	Alpine WAY	Landfill	Regulation under CLM Act not required	-36.21994191	148.1542718

Suburb	SiteName	Address	Contamination Activity Type	ManagementClass	Latitude	Longitude
KIAMA	Former Gasworks	105 to 109 and 113 Shoalhaven STREET	Gasworks	Regulation under CLM Act not required	-34.67416881	150.8504143
KIAMA HEIGHTS	Former Mobil Service Station Kiama	7-9 South Kiama DRIVE	Service Station	Regulation under CLM Act not required	-34.69553931	150.8437977
KILLARA	7-Eleven Service Station (Former Mobil)	496 Pacific HIGHWAY	Service Station	Contamination currently regulated under CLM Act	-33.77146554	151.1606903
KILLARA	Former Caltex Service Station	692B-694 Pacific HIGHWAY	Service Station	Contamination formerly regulated under the CLM Act	-33.76306802	151.1550109
KILLARA	Killara Garage	544 Pacific HIGHWAY	Service Station	Regulation under CLM Act not required	-33.76974164	151.1599696
KILLARA	Former BP Service Station Lindfield	478 Pacific HIGHWAY	Service Station	Contamination currently regulated under CLM Act	-33.7719298	151.1613874
KILLARA	Land Adjacent to Former Service Station Site	684-684a, 690, 692 and 696 Pacific HIGHWAY	Service Station	Contamination formerly regulated under the CLM Act	-33.76312226	151.1549237
KINCUMBER	Frost Reserve	Avoca DRIVE	Landfill	Under assessment	-33.47065695	151.3909044
KINGS PARK	Multi-Fill	14 Garling ROAD	Unclassified	Regulation being finalised	-33.74478046	150.9111964
KINGS PARK	Former Dow Corning Factory	21 Tattersall ROAD	Chemical Industry	Regulation under CLM Act not required	-33.75012653	150.9138477
KINGSFORD	Caltex Service Station	603-611 Anzac PARADE	Service Station	Regulation under CLM Act not required	-33.93435787	151.2371198
KINGSFORD	Coles Express Service Station Kingsford	58 Gardeners ROAD	Service Station	Regulation under CLM Act not required	-33.9250054	151.2257601
KINGSGROVE	Shell Coles Express Service Station	137 Kingsgrove ROAD	Service Station	Regulation under CLM Act not required	-33.93276948	151.099026
KINGSGROVE	Caltex Kingsgrove	351-357 Stoney Creek ROAD	Service Station	Regulation under CLM Act not required	-33.95132175	151.0926872
KINGSGROVE	State Transit Authority Depot	17-23 Richland STREET	Other Petroleum	Regulation under CLM Act not required	-33.93646086	151.0973617
KIRRAWEE	Ingal Civil Products	127-141 Bath ROAD	Metal Industry	Regulation under CLM Act not required	-34.03029516	151.0754469
KIRRAWEE	7-Eleven (former Mobil) Service Station	542-546 Princes HIGHWAY	Service Station	Regulation under CLM Act not required	-34.03238179	151.0758071
KIRRAWEE	Caltex-branded Kirrawee Service Station	(1-3 Waratah Street) 487 Princes HIGHWAY	Service Station	Regulation under CLM Act not required	-34.02915971	151.0808279
KOGARAH	Scarborough Park South	184R Production AVENUE	Landfill	Regulation being finalised	-33.97922253	151.140276
KOGARAH	Caltex Service Station	29 President AVENUE	Service Station	Regulation under CLM Act not required	-33.96516866	151.141145
KOGARAH	7-Eleven Service Station	736 Princes HIGHWAY	Service Station	Regulation under CLM Act not required	-33.96406472	151.1376011
KOGARAH	Woolworths Petrol Service Station	69 Princes HIGHWAY	Service Station	Regulation under CLM Act not required	-33.96330397	151.1371182

Suburb	SiteName	Address	Contamination Activity Type	ManagementClass	Latitude	Longitude
KOOLKHAN	Former Koolkhan Power Station	Summerland WAY	Other Industry	Regulation under CLM Act not required	-29.61688704	152.9300645
KOORAGANG	NPC, berths 2 and 3	Heron ROAD	Metal Industry	Regulation being finalised	-32.89260063	151.7742527
KOORAGANG	Kooragang Island Waste Facility	Off Cormorant ROAD	Metal Industry	Contamination currently regulated under POEO Act	-32.88250732	151.7466125
KOORAGANG	Orica Kooragang Island	15 Greenleaf ROAD	Chemical Industry	Contamination currently regulated under CLM Act	-32.89654619	151.7771372
KOORAGANG	Former Boral Timber Export Facility	16 Heron ROAD	Other Industry	Regulation under CLM Act not required	-32.89710295	151.7739966
KOORAGANG	Cleanaway Technical Services	19 Egret STREET	Unclassified	Regulation under CLM Act not required	-32.8634857	151.7414904
KOORAGANG	Industrial Facility	39 Heron ROAD	Chemical Industry	Under assessment	-32.89106439	151.7784064
KOORAGANG	Vacant Land	Raven Street and Cormorant ROAD	Unclassified	Regulation under CLM Act not required	-32.88410199	151.7701334
KOORAGANG	Linx Logistics	240 Cormorant ROAD	Other Industry	Regulation under CLM Act not required	-32.87480951	151.7757352
KOORINGAL	Former Shell Wagga Depot	11-15 Lake Albert ROAD	Other Petroleum	Regulation under CLM Act not required	-35.12273113	147.3786005
KOORINGAL	Caltex Service Station	265-267 Lake Albert ROAD	Service Station	Regulation under CLM Act not required	-35.14078443	147.3755442
KOORINGAL	Caltex-branded (former Mobil) Service Station	24 Lake Albert ROAD	Service Station	Regulation under CLM Act not required	-35.12239591	147.3769936
KOSCIUSZKO	Smiggin Holes Snow Clearing Shed	Link ROAD	Landfill	Regulation under CLM Act not required	-36.39098211	148.4304981
KOSCIUSZKO	Khancoban Spoil Dump	Alpine WAY	Landfill	Regulation under CLM Act not required	-36.21982803	148.1527401
KOSCIUSZKO	Sawpit Creek landfill	13km from Jindabyne, off Kosciuszko ROAD	Landfill	Regulation under CLM Act not required	-36.34858097	148.5673374
KURMOND	BP Service Station	501 Bells Line of road ROAD	Service Station	Contamination formerly regulated under the CLM Act	-33.55096662	150.6911676
KURNELL	Former Phillips Imperial Chemicals site	260 Captain Cook DRIVE	Chemical Industry	Regulation under CLM Act not required	-34.02493837	151.1952149
KURNELL	Abbott Australasia	Captain Cook DRIVE	Chemical Industry	Contamination formerly regulated under the CLM Act	-34.02339937	151.19921
KURNELL	Former Caltex Kurnell Service Station	Corner Captain Cook Drive and Solander STREET	Service Station	Regulation under CLM Act not required	-34.01269846	151.2094347
KURRI KURRI	Caltex Service Station Kurri Kurri	279-281 Lang STREET	Service Station	Contamination currently regulated under CLM Act	-32.82047175	151.477646
KURRI KURRI	Kurri Kurri Smelter	Hart ROAD	Metal Industry	Regulation under CLM Act not required	-32.7873063	151.4828827
KYOGLE	Caltex Service Station	22-24 Summerland WAY	Service Station	Regulation under CLM Act not required	-28.61806766	153.003862

Suburb	SiteName	Address	Contamination Activity Type	ManagementClass	Latitude	Longitude
LAKE HAVEN	Caltex Service Station	Goobarabah Ave Cnr Gorokan DRIVE	Service Station	Regulation under CLM Act not required	-33.24337276	151.5065335
LAKEMBA	Former Lakemba Police Station	59 Quigg STREET	Unclassified	Regulation under CLM Act not required	-33.92199239	151.079412
LAKEMBA	Caltex Service Station - Corner Punchbowl Rd and Wangee Rd	81 Wangee ROAD	Service Station	Regulation under CLM Act not required	-33.91153044	151.073306
LAKEMBA	Caltex Service Station	961-967 Canterbury ROAD	Service Station	Regulation under CLM Act not required	-33.92671102	151.0814905
LAMBTON	Caltex Service Station	422 Newcastle ROAD	Service Station	Regulation under CLM Act not required	-32.9095592	151.7109684
LANE COVE	7-Eleven Service Station	203 Burns Bay ROAD	Service Station	Regulation under CLM Act not required	-33.81458334	151.1543844
LANE COVE	BP-branded Jasbe Service Station	62-70 Epping ROAD	Service Station	Regulation under CLM Act not required	-33.81108427	151.1641531
LANE COVE	Pacific Power	Sirius ROAD	Landfill	manage residual contamination (CLM Act)	-33.80701776	151.1449658
LANE COVE	Coles Express Service Station Burns Bay	254 Burns Bay ROAD	Service Station	Regulation under CLM Act not required	-33.81719214	151.1518774
LANE COVE NORTH	Former Caltex Service Station	428-432 Mowbray ROAD	Service Station	Regulation under CLM Act not required	-33.80804563	151.1721538
LANE COVE NORTH	BP Artarmon Service Station, Lane Cove North	432 Pacific HIGHWAY	Service Station	Contamination currently regulated under CLM Act	-33.8112038	151.175547
LANE COVE WEST	Caltex Lane Cove West	235-245 Burns Bay ROAD	Service Station	Regulation under CLM Act not required	-33.81719214	151.1518774
LANE COVE WEST	Ventemans Reach Bushland	Off Mars ROAD	Unclassified	Regulation under CLM Act not required	-33.80615015	151.1451474
LANSVALE	Mobil Service Station	161 Hume HIGHWAY	Service Station	Contamination formerly regulated under the CLM Act	-33.89442261	150.9571507
LANSVALE	Mobil Service Station	44 Hume HIGHWAY	Service Station	Regulation under CLM Act not required	-33.89172416	150.9656537
LAURIETON	Centre (Former Caltex Service Station)	461 Ocean DRIVE	Service Station	Regulation under CLM Act not required	-31.64367775	152.7977735
LAVENDER BAY	SRA Land	French STREET	Unclassified	Regulation under CLM Act not required	-33.84560621	151.2030148
LAVINGTON	Former Caltex Service Station	373-375 Wagga ROAD	Service Station	Regulation under CLM Act not required	-36.04797551	146.9385325
LAVINGTON	Caltex Service Station	436 Wagga (corner Dick Road) ROAD	Service Station	Regulation under CLM Act not required	-36.04500034	146.9444932
LAVINGTON	Former ERS liquid waste treatment and storage facility	819 Knights ROAD	Other Industry	Regulation under CLM Act not required	-36.06763885	146.942143
LEETON	Former Mobil Depot	108 Calrose STREET	Other Petroleum	Regulation under CLM Act not required	-34.55813326	146.3921296
LEETON	Caltex Service Station	1 Belah STREET	Service Station	Regulation under CLM Act not required	-34.55421752	146.3998431

Suburb	SiteName	Address	Contamination Activity Type	ManagementClass	Latitude	Longitude
LEETON	Yenda Producers (formerly Incitec) Leeton	1 - 2 Canal STREET	Other Petroleum	Regulation under CLM Act not required	-34.55184684	146.3862573
LEETON	Former Fuel Depot, Leeton	1-3 Short STREET	Other Petroleum	Regulation under CLM Act not required	-34.55253237	146.3864507
LEICHHARDT	SRA Land	10-11 Balmain ROAD	Other Industry	Contamination formerly regulated under the CLM Act	-33.87774852	151.1590952
LEICHHARDT	Former Kolotex site	22 George STREET	Other Industry	Contamination currently regulated under CLM Act	-33.888	151.148
LEICHHARDT	Former Labelcraft Site	30-40 George STREET	Chemical Industry	Contamination currently regulated under CLM Act	-33.887795	151.148486
LEICHHARDT	Leichhardt Bus Depot Area E	240 Balmain Road, corner City West LINK	Other Industry	Regulation under CLM Act not required	-33.87589727	151.1598073
LEICHHARDT	RailCorp Leichhardt	7 Darley ROAD	Other Industry	Regulation under CLM Act not required	-33.87520846	151.1539012
LENNOX HEAD	Former Caltex Lennox Head	Byron STREET	Service Station	Regulation under CLM Act not required	-28.79189328	153.5883225
LENNOX HEAD	Spoors Dip	13 Fig Tree Hill DRIVE	Cattle Dip	Contamination formerly regulated under the CLM Act	-28.78258175	153.5752527
LEPPINGTON	Coles Express Leppington	1443 Camden Valley WAY	Service Station	Regulation under CLM Act not required	-33.96631609	150.8154793
LEUMEAH	Caltex Service Station	6 Rudd ROAD	Service Station	Regulation under CLM Act not required	-34.05398325	150.8299209
LEURA	Former Leura Garage	126-128 Leura MALL	Service Station	Regulation under CLM Act not required	-33.7125311	150.3315386
LIDCOMBE	Metro Lidcombe (former Liberty)	134 John STREET	Service Station	Contamination currently regulated under POEO Act	-33.854665	151.046744
LIDDELL	Liddell Power Station	New England HIGHWAY	Other Industry	Regulation under CLM Act not required	-32.37393962	150.9756283
LIDSDALE	Angus Place Colliery	Wolgan ROAD	Other Industry	Regulation under CLM Act not required	-33.35274573	150.0996773
LIDSDALE	Kerosene Vale Colliery	Wolgan ROAD	Other Industry	Regulation under CLM Act not required	-33.38145755	150.0940097
LIGHTNING RIDGE	Former Ambulance Station	18 - 42 Pandora STREET	Other Industry	Regulation under CLM Act not required	-29.43133877	147.9812981
LIGHTNING RIDGE	Caltex Service Station	Onyx Street, corner Morilla STREET	Service Station	Regulation under CLM Act not required	-29.42922885	147.9747954
LILLIAN ROCK	Former 'Peters Dip' Cattle Tick Dip Site	427 Lillian Rock ROAD	Cattle Dip	Regulation under CLM Act not required	-28.5314327	153.1556392
LINDFIELD	7-Eleven (former Mobil) Service Station	238 Pacific HIGHWAY	Service Station	Regulation under CLM Act not required	-33.7788603	151.1689594
LISAROW	OneSteel Recycling	902A Pacific HIGHWAY	Metal Industry	Regulation under CLM Act not required	-33.38420179	151.3655856
LISMORE	Caltex Lismore Service Station	136 Woodlark STREET	Service Station	Regulation under CLM Act not required	-28.80807597	153.2807591

Suburb	SiteName	Address	Contamination Activity Type	ManagementClass	Latitude	Longitude
LISMORE	Shell Coles Express Service Station	100 Dawson STREET	Service Station	Regulation under CLM Act not required	-28.81140865	153.2800472
LISMORE	Former Shell Depot	116 Wilson STREET	Other Petroleum	Regulation under CLM Act not required	-28.81070081	153.2621577
LISMORE	Caltex Service Station	73-75 Dawson STREET	Service Station	Regulation under CLM Act not required	-28.80894415	153.2809619
LISMORE	Lismore Gasworks	Cnr John Street & Keen STREET	Gasworks	manage residual contamination (CLM Act)	-28.81764489	153.2710196
LISMORE	SRA Land	Norco LANE	Unclassified	Regulation under CLM Act not required	-28.810742	153.2702306
LISMORE HEIGHTS	Coles Express Lismore Heights	426 Ballina ROAD	Service Station	Contamination currently regulated under CLM Act	-28.81068067	153.3053065
LISMORE HEIGHTS	Beardow Street Landslip Project	22 New Ballina ROAD	Unclassified	Under assessment	-28.804051	153.291801
LITHGOW	Former Shell CVRO and Depot	77 Bridge Street and 6 Gas Works LANE	Other Petroleum	Regulation under CLM Act not required	-33.47995091	150.162216
LITHGOW	Lithgow Thales	4 Martini PARADE	Metal Industry	Contamination formerly regulated under the CLM Act	-33.49012248	150.1415389
LITHGOW	Former Mobil Depot	353 Main STREET	Other Petroleum	Regulation under CLM Act not required	-33.48235166	150.1383012
LITHGOW	Former Gasworks	Mort STREET	Gasworks	Regulation under CLM Act not required	-33.47995167	150.1635401
LITHGOW	Jasbe BP-branded Service Station (Former Reliance Petroleum)	1106 Great Western HIGHWAY	Service Station	Regulation under CLM Act not required	-33.48426647	150.134992
LITHGOW	Caltex Lithgow (Quota Park)	Adjacent to 1131 Great Western HIGHWAY	Unclassified	Regulation under CLM Act not required	-33.47927554	150.1366238
LIVERPOOL	AC McGrath (Wholesale) Pty Ltd	20 Shepherd Street and 6A & 6B Atkinson STREET	Other Industry	Regulation under CLM Act not required	-33.9320192	150.9236862
LIVERPOOL	Former Car Park	4 - 6 Rose STREET	Unclassified	Regulation under CLM Act not required	-33.93258955	150.9157936
LIVERPOOL	Woolworths Service Station	59-67 Orange Grove ROAD	Service Station	Regulation under CLM Act not required	-33.90711248	150.9178855
LIVERPOOL	68 Speed Street, Liverpool NSW	68 Speed STREET	Gasworks	Under assessment	-33.929889	150.92243
LOFTUS	BP Freedom Fuel Service Station Loftus	127 Loftus AVENUE	Service Station	Regulation under CLM Act not required	-34.04570765	151.0508004
LONG JETTY	Long Jetty Servo	326 The Entrance ROAD	Service Station	Under assessment	-33.35897356	151.4847709
LONG JETTY	Caltex Service Station	431 The Entrance ROAD	Service Station	Regulation under CLM Act not required	-33.36022468	151.4826553
LONG JETTY	Westside Petroleum Service Station	290-294 The Entrance ROAD	Service Station	Contamination currently regulated under CLM Act	-33.35688982	151.4862246
LONG JETTY	7-Eleven (former Mobil) Service Station	184-186 The Entrance ROAD	Service Station	Regulation under CLM Act not required	-33.35089363	151.4924904

Suburb	SiteName	Address	Contamination Activity Type	ManagementClass	Latitude	Longitude
LONGUEVILLE	Caltex Service Station	5-7 Northwood ROAD	Service Station	Regulation under CLM Act not required	-33.82452775	151.1725758
LUCAS HEIGHTS	Harringtons Quarry	access from Little Forest ROAD	Landfill	Contamination currently regulated under CLM Act	-34.0355347	150.9751826
LUCAS HEIGHTS	IWC landfill	Little Forest ROAD	Landfill	Contamination currently regulated under CLM Act	-34.03214889	150.9753474
LUDDENHAM	Caltex Service Station	3019-3035 The Northern ROAD	Service Station	Regulation under CLM Act not required	-33.87536093	150.6888872
MACKSVILLE	Caltex Service Station	Pacific (22-24 Cooper Street) HIGHWAY	Service Station	Regulation under CLM Act not required	-30.70977455	152.9198448
MACLEAN	MacLean Outdoors	255 River STREET	Service Station	Regulation under CLM Act not required	-29.45782683	153.1970725
MACQUARIE FIELDS	Caltex Service Station	68 Harold STREET	Service Station	Regulation under CLM Act not required	-33.98557276	150.8933681
MACQUARIE PARK	Caltex North Ryde Service Station	41-43 Epping ROAD	Service Station	Regulation under CLM Act not required	-33.79138236	151.1312248
MACQUARIE PARK	1-7 Waterloo Road, Macquarie Park	1-7 Waterloo ROAD	Other Petroleum	Regulation under CLM Act not required	-33.78806877	151.1332148
MACQUARIE PARK	Porters Creek Depot - Proposed Operations Centre Site	160 Wicks ROAD	Landfill	Regulation under CLM Act not required	-33.785348	151.13663
MACQUARIE PARK	De Burghs Cycleway - Lane Cove National Park	Riverside DRIVE	Other Petroleum	Regulation under CLM Act not required	-33.77802854	151.1367529
MAITLAND	Maitland Gasworks	Charles STREET	Gasworks	Contamination currently regulated under CLM Act	-32.73603658	151.5578926
MAITLAND	Hannan and High Street	Hannan Street and High STREET	Service Station	Regulation under CLM Act not required	-32.72731682	151.5515673
MAITLAND	Coles Express Service Station	235 High STREET	Service Station	Regulation under CLM Act not required	-32.73923807	151.5620399
MALABAR	ANZAC Rifle Range former landfill	Franklin STREET	Landfill	Regulation being finalised	-33.95792671	151.2566373
MANDALONG	Mandalong Mine	Mandalong ROAD	Other Industry	Regulation under CLM Act not required	-33.11725583	151.4616452
MANGROVE MOUNTAIN	Poultry Litter Containment Pit site	258 Waratah ROAD	Unclassified	Regulation under CLM Act not required	-33.28917277	151.167235
MANILLA	Tamworth Regional Council Works Depot - Manilla	73 River STREET	Other Petroleum	Regulation under CLM Act not required	-30.746085	150.725363
MANLY	Caltex Service Station	86 Pittwater ROAD	Service Station	Regulation under CLM Act not required	-33.79306889	151.2858638
MANLY	Former Little Manly Point Gasworks	End of Stuart STREET	Gasworks	Regulation under CLM Act not required	-33.80842005	151.2877784
MANLY	St Patrick's Estate	151 Darley ROAD	Unclassified	Regulation under CLM Act not required	-33.8044568	151.2938595
MANLY	Little Manly Point	Stuart STREET	Gasworks	Contamination formerly regulated under the CLM Act	-33.80814626	151.2876245

Suburb	SiteName	Address	Contamination Activity Type	ManagementClass	Latitude	Longitude
MANLY VALE	Caltex Service Station Manly Vale	236-238 Condamine STREET	Service Station	Regulation under CLM Act not required	-33.78508231	151.2674386
MANLY VALE	Former Landfill Addiscombe Road	Addiscombe ROAD	Landfill	Contamination currently regulated under CLM Act	-33.78307439	151.2747846
MANNERING PARK	Parkview General Store (a former service station)	2 Vales ROAD	Service Station	Regulation under CLM Act not required	-33.14753814	151.5387832
MANNERING PARK	Mannerling Park Mini Mart	70 Vales ROAD	Service Station	Regulation under CLM Act not required	-33.15236501	151.5371767
MARAYONG	7-Eleven (former Mobil Blacktown West) Service Station Marayong	173 Richmond ROAD	Service Station	Regulation under CLM Act not required	-33.75472796	150.8913605
MARAYONG	Woolworths Petrol Service Station Marayong	Corner Vardys Road and Turbo ROAD	Service Station	Regulation under CLM Act not required	-33.7452356	150.9041601
MARDI	Former Mardi Landfill	70-90 McPherson ROAD	Landfill	Regulation under CLM Act not required	-33.29273289	151.4100941
MARKS POINT	Former Mobil Service Station (now 7-Eleven)	770-772 Pacific HIGHWAY	Service Station	Contamination formerly regulated under the CLM Act	-33.05646268	151.6533795
MARKS POINT	Former Mobil Aviation Depot Belmont Airport	864 Pacific HIGHWAY	Other Petroleum	Regulation under CLM Act not required	-33.06657244	151.6497674
MAROUBRA	Coles Express Pagewood Service Station, Maroubra	299 Bunnerong PARADE	Service Station	Regulation under CLM Act not required	-33.94071282	151.2285063
MARRANGAROO	United (Former Mobil) Service Station Marrangaroo	394-398 Great Western HIGHWAY	Service Station	Regulation under CLM Act not required	-33.45253322	150.1181023
MARRICKVILLE	Former Mobil Service Station	384 Illawarra ROAD	Service Station	Regulation under CLM Act not required	-33.91534969	151.1506717
MARRICKVILLE	TRW Steering and Suspension	22-28 Carrington ROAD	Other Industry	Contamination formerly regulated under the CLM Act	-33.92012667	151.1566181
MARRICKVILLE	Woolworths Petrol Service Station Marrickville	490 Illawarra ROAD	Service Station	Regulation under CLM Act not required	-33.91845177	151.1459951
MARRICKVILLE	RailCorp	361 Victoria ROAD	Other Industry	Regulation under CLM Act not required	-33.91404835	151.1557132
MARRICKVILLE	Mackey Park	Cnr Richardsons Crescent and Carrington ROAD	Landfill	Regulation under CLM Act not required	-33.9220263	151.1547903
MARRICKVILLE	Cooks River Aqueduct	Thornley STREET	Unclassified	Contamination formerly regulated under the CLM Act	-33.92204604	151.1480332
MARRICKVILLE	2 Carrington Road	2 Carrington ROAD	Unclassified	Regulation under CLM Act not required	-33.91596071	151.1597199
MARRICKVILLE	Former Dry Cleaners and Loading Dock (adjacent Lot 1 DP612551)	Smidmore STREET	Other Industry	Contamination currently regulated under CLM Act	-33.90707592	151.171701
MARSDEN PARK	226 Grange Avenue	226 Grange AVENUE	Unclassified	Regulation under CLM Act not required	-33.70259609	150.83825
MARSFIELD	Coles Express Service Station Marsfield	189 Epping ROAD	Service Station	Regulation under CLM Act not required	-33.77519246	151.1053691
MARULAN	BP Express Marulan (Northbound)	(Northbound) Hume HIGHWAY	Service Station	Regulation under CLM Act not required	-34.7188332	149.9949547

Suburb	SiteName	Address	Contamination Activity Type	ManagementClass	Latitude	Longitude
MARULAN	BP Service Station	(Southbound) Hume HIGHWAY	Service Station	Regulation under CLM Act not required	-34.71932066	150.0014827
MARYVILLE	7-Eleven Service Station	184-188 Hannell STREET	Service Station	Contamination currently regulated under CLM Act	-32.91336028	151.7579315
MASCOT	Former Zinc Smelter and Paint Manufacturing Facility	163 O'Riordan STREET	Metal Industry	Regulation under CLM Act not required	-33.92526513	151.1892582
MASCOT	Caltex Service Station	125 O'Riordan STREET	Service Station	Regulation under CLM Act not required	-33.92309169	151.1911539
MASCOT	Mascot Pioneer Plating	25-29 Ricketty STREET	Metal Industry	Contamination currently regulated under CLM Act	-33.92075288	151.1824801
MASCOT	Heritage Business Centre	5-9 Ricketty STREET	Unclassified	Regulation under CLM Act not required	-33.92029202	151.1816656
MASCOT	Telstra Exchange	904-922 Botany ROAD	Other Industry	Regulation under CLM Act not required	-33.9293166	151.1942777
MASCOT	Former Shell Service Station Mascot	746 Botany ROAD	Service Station	Contamination currently regulated under CLM Act	-33.92352295	151.1955852
MASCOT	Ing Industrial Fund (unoccupied Land and General Parking)	19-33 Kent ROAD	Landfill	Regulation under CLM Act not required	-33.922765	151.185262
MASCOT	Former Mascot Galvanising	336-348 King STREET	Metal Industry	Contamination currently regulated under CLM Act	-33.92902126	151.185874
MASCOT	Sokol Corporation	50-56 Robey STREET	Other Industry	Regulation under CLM Act not required	-33.93162265	151.1904955
MASCOT	Linear Park	Off O'Riordan STREET	Landfill	Regulation under CLM Act not required	-33.92278693	151.1904751
MATRAVILLE	Port Botany Bus Depot	7 Bumborah Point ROAD	Other Petroleum	Regulation under CLM Act not required	-33.96880413	151.2255889
MATRAVILLE	Former Golden Fleece Terminal No2	151 Beauchamp ROAD	Other Petroleum	Contamination formerly regulated under the CLM Act	-33.95719404	151.2259884
MATRAVILLE	Former Rieco Incinerator	Kain AVENUE	Other Industry	Contamination being managed via the planning process (EP&A Act)	-33.95980534	151.2423679
MATRAVILLE	7-Eleven Service Station Matraville	515 Bunnerong ROAD	Service Station	Contamination currently regulated under CLM Act	-33.95943536	151.2317598
MATRAVILLE	Former Golden Fleece Terminal No1	133 -149 Beauchamp ROAD	Other Petroleum	Contamination formerly regulated under the CLM Act	-33.95776666	151.2248518
MATRAVILLE	Vacant Lot	3 Wilkes AVENUE	Other Industry	Regulation under CLM Act not required	-33.96006406	151.2431087
MATRAVILLE	Eastern Suburbs Memorial Park	12 Military ROAD	Chemical Industry	Under assessment	-33.9719906	151.2274386
MAYFIELD	7-Eleven (Former Mobil) Service Station	412-416 Maitland ROAD	Service Station	Regulation under CLM Act not required	-32.89292005	151.7300948
MAYFIELD	Shell Coles Express Service Station	63-69 Maud STREET	Service Station	Regulation under CLM Act not required	-32.89358962	151.7221298
MAYFIELD	BHP Closure Site (Hunter River Sediments)	adjacent to Lot 221 DP1013964 RIVER	Metal Industry	Contamination formerly regulated under the CLM Act	-32.89203741	151.7646702

Suburb	SiteName	Address	Contamination Activity Type	ManagementClass	Latitude	Longitude
MAYFIELD	Australian Tube Mills Newcastle Site	Industrial DRIVE	Metal Industry	Under assessment	-32.88835767	151.7450751
MAYFIELD	BHP Steel River	directly adjacent to the Hunter River; near the Tourle Street	Metal Industry	Contamination currently regulated under CLM Act	-32.8773556	151.7252427
MAYFIELD	BHPB Supply site	Lot 223 South and West - Industrial DRIVE	Metal Industry	Contamination currently regulated under CLM Act	-32.88583041	151.7388423
MAYFIELD	Waratah Steel Mill	23 Frith STREET	Metal Industry	Regulation under CLM Act not required	-32.89426592	151.7257429
MAYFIELD	OneSteel (BHP)	Industrial DRIVE	Metal Industry	Contamination currently regulated under CLM Act	-32.88366987	151.7449491
MAYFIELD NORTH	OneSteel - Newcastle Wire, Rod and Bar Mills	141 & 151 Ingall STREET	Metal Industry	Under assessment	-32.89008485	151.752949
MAYFIELD WEST	Stevenson Park landfill	2/559 Maitland ROAD	Landfill	Regulation under CLM Act not required	-32.88472556	151.7224791
MAYFIELD WEST	Koppers Coal Tar	East of Woodstock Street and Tourle STREET	Other Industry	Contamination currently regulated under CLM Act	-32.88554791	151.7368545
MAYFIELD WEST	Tourle Street Bridge Project	Tourle STREET	Landfill	Regulation under CLM Act not required	-32.88075518	151.7330073
MCDougalls Hill	Caltex Service Station	4949 New England HIGHWAY	Service Station	Regulation under CLM Act not required	-32.54484714	151.1490757
MEADOWBANK	Former Council Works Depot	2 Parsonage STREET	Unclassified	Regulation under CLM Act not required	-33.82191421	151.0951974
MENAI	7-Eleven (Former Mobil) Service Station Menai	289 Menai ROAD	Service Station	Regulation under CLM Act not required	-34.01579095	151.0131737
MENAI	Caltex Service Station Menai	1 Carter Road ROAD	Service Station	Regulation under CLM Act not required	-34.01654043	151.0124133
MEREWETHER	Merewether Childcare Centre	2/23 Caldwell STREET	Unclassified	Regulation under CLM Act not required	-32.94249653	151.7504279
MERIMBULA	Caltex Service Station	19-25 Merimbula DRIVE	Service Station	Regulation under CLM Act not required	-36.88757881	149.9089159
MERIMBULA	Former Mobil Service Station	27 Market STREET	Service Station	Regulation under CLM Act not required	-36.88941693	149.9103485
MERRYLANDS	Former Timber Yard and Hardware	11-19 Centenary ROAD	Other Petroleum	Regulation under CLM Act not required	-33.83083025	150.9698915
MERRYLANDS	Caltex Service Station	229 Woodville ROAD	Service Station	Regulation under CLM Act not required	-33.84547463	150.9983413
MERRYLANDS	Caltex Service Station Merrylands	148 Woodville ROAD	Service Station	Regulation under CLM Act not required	-33.83818499	150.9997199
MERRYLANDS	Stockland Merrylands Court	249-259 Merrylands ROAD	Service Station	Regulation under CLM Act not required	-33.83560037	150.9869735
MERRYLANDS	7-Eleven Merrylands Service Station	295-297 Merrylands (Cnr Windsor Rd) ROAD	Service Station	Regulation under CLM Act not required	-33.83533205	150.9851801
MERRYLANDS	Former Stockfeed Manufacturing Site	1-7 & 9-11 Neil STREET	Other Petroleum	Regulation under CLM Act not required	-33.83390257	150.9947449

Suburb	SiteName	Address	Contamination Activity Type	ManagementClass	Latitude	Longitude
MERRYLANDS WEST	Former Mobil Service Station	3 Centenary ROAD	Service Station	Regulation under CLM Act not required	-33.83214226	150.9698958
MILLER	Caltex Service Station	86 Cartwright AVENUE	Service Station	Regulation under CLM Act not required	-33.91878146	150.8827514
MILLERS FOREST	Chichester Trunk Gravity Main	water pipeline	Other Industry	Contamination currently regulated under POEO Act	-32.772877	151.6826841
MILLERS POINT	Former AGL Gasworks	30 - 34 Hickson ROAD	Gasworks	Regulation under CLM Act not required	-33.86179594	151.2031726
MILLERS POINT	Moore's Wharf UPSS	4 Towns PLACE	Other Petroleum	Regulation under CLM Act not required	-33.85581123	151.2024759
MILLERS POINT	Former AGL Gasworks	38 Hickson and road reserve ROAD	Gasworks	Contamination being managed via the planning process (EP&A Act)	-33.86280104	151.2032452
MILLERS POINT	Former AGL Gasworks	demolished) and part Hickson ROAD	Gasworks	Contamination currently regulated under CLM Act	-33.86053571	151.2015022
MILLERS POINT	Former AGL Gasworks	Road reserve fronting 30-38 Hickson ROAD	Gasworks	Contamination currently regulated under CLM Act	-33.86241531	151.2024634
MILLERS POINT	Former AGL Gasworks 36 Hickson Road	36 Hickson ROAD	Gasworks	Contamination formerly regulated under the CLM Act	-33.86243824	151.2032514
MILPERRA	Heatcraft Australia Pty Ltd	286 Horsley ROAD	Other Industry	Regulation under CLM Act not required	-33.94031556	150.9958606
MILPERRA	United Group Rail Pty Limited	373 Horsley ROAD	Landfill	Regulation under CLM Act not required	-33.93286283	150.9934071
MILPERRA	Bankstown Golf Club	70 Ashford AVENUE	Other Petroleum	Regulation under CLM Act not required	-33.93531	150.988153
MILPERRA	Caltex Service Station	264 Milperra ROAD	Service Station	Regulation under CLM Act not required	-33.93018101	150.9910964
MILPERRA	Former Landfill	479 Henry Lawson DRIVE	Landfill	Regulation under CLM Act not required	-33.933968	150.977629
MILTON	Former Sanitary Depot	Slaughterhouse ROAD	Other Industry	Regulation under CLM Act not required	-35.33819825	150.4471917
MILTON	Caltex Milton Service Station and Depot	331 Princes HIGHWAY	Service Station	Regulation under CLM Act not required	-35.33154474	150.4492852
MINCHINBURY	7-Eleven (former Mobil) Service Station	815 Great Western HIGHWAY	Service Station	Regulation under CLM Act not required	-33.78812909	150.8495992
MINCHINBURY	BP Service Station	1055 Great Western Highway corner Archbold ROAD	Service Station	Regulation under CLM Act not required	-33.78211857	150.8244185
MINTO	Land adjacent to Former Shell depot	Airds Road and Essex STREET	Other Petroleum	Regulation under CLM Act not required	-34.02140447	150.8415134
MINTO	Shell Coles Express Service Station	73 Pembroke STREET	Service Station	Regulation under CLM Act not required	-34.02316454	150.8503118
MINTO	Former Endeavour Energy Depot	Pembroke ROAD	Other Petroleum	Regulation under CLM Act not required	-34.0408973	150.8451837
MINTO	Logistics Hub - Culverston Road, Minto	Culverston ROAD	Other Petroleum	Regulation under CLM Act not required	-34.0421711	150.833825

Suburb	SiteName	Address	Contamination Activity Type	ManagementClass	Latitude	Longitude
MIRANDA	Woolworth's Service Station	455 Kingsway OTHER	Service Station	Contamination currently regulated under CLM Act	-34.03492814	151.1124681
MITTAGONG	Enhance (former Coles Express) Service Station	224 Old Hume HIGHWAY	Service Station	Regulation under CLM Act not required	-34.44746118	150.4326183
MITTAGONG	Lots 1 and 2 Alfred St.	Alfred STREET	Other Petroleum	Contamination formerly regulated under the CLM Act	-34.44738105	150.4565159
MITTAGONG	Caltex Mittagong Service Station	65 Bowral ROAD	Service Station	Regulation under CLM Act not required	-34.45245915	150.4381291
MOAMA	Caltex Moama Service Station	73 Meninya (Cnr Regent St) STREET	Service Station	Regulation under CLM Act not required	-36.10815134	144.752849
MO LONG	Cabonne BP Service Station	2 Gidley STREET	Service Station	Contamination currently regulated under CLM Act	-33.09026307	148.8695809
MO LONG	Former Gasworks	Hill STREET	Gasworks	Contamination currently regulated under CLM Act	-33.09074595	148.8703262
MONA VALE	Mona Vale Bus Depot	58 Darley STREET	Other Petroleum	Contamination currently regulated under CLM Act	-33.67452414	151.3074246
MONA VALE	Former Caltex service station and adjacent properties	Avenue, 6 Polo Avenue, 45 Bassett STREET	Service Station	Contamination formerly regulated under the CLM Act	-33.6743659	151.3096932
MONA VALE	7-Eleven (former Mobil) Service Station	24 Barrenjoey ROAD	Service Station	Regulation under CLM Act not required	-33.676909	151.3082515
MONA VALE	BP Peninsula Express Service Station	Corner Barrenjoey Road and Darley Street East STREET	Service Station	Regulation under CLM Act not required	-33.67670799	151.3090068
MONA VALE	BP Service Station Mona Vale	1721 Pittwater ROAD	Service Station	Regulation under CLM Act not required	-33.68043443	151.3023553
MONA VALE	Caltex Investigation Area	Polo Ave, Perak STREET	Service Station	Contamination formerly regulated under the CLM Act	-33.67431333	151.3091148
MOOBALL	Mooball General Store	5913 Tweed Valley WAY	Service Station	Regulation under CLM Act not required	-28.44204594	153.4887648
MOONBI	Caltex Moonbi Service Station	New England HIGHWAY	Service Station	Regulation under CLM Act not required	-31.02264369	151.069094
MOORE PARK	Area 2, Moore Park	Driver AVENUE	Unclassified	Regulation under CLM Act not required	-33.89426868	151.2226839
MOOREBANK	Caltex Service Station	216 Newbridge ROAD	Service Station	Regulation under CLM Act not required	-33.92930835	150.9551469
MOOREBANK	Joyce Foam Products	5-9 Bridges ROAD	Chemical Industry	Regulation under CLM Act not required	-33.92596302	150.9335273
MOOREBANK	ABB Australia Pty Ltd	(a) 1 Bapaume ROAD	Other Industry	manage residual contamination (CLM Act)	-33.94143741	150.9208754
MOOREBANK	Caltex Service Station Moorebank	2 Bridges ROAD	Service Station	Regulation under CLM Act not required	-33.92839682	150.9327012
MOOREBANK	Former Landfill Site	Newbridge ROAD	Landfill	Under assessment	-33.93907207	150.9654125
MOOREBANK	property, Newbridge Road, Moorebank	Newbridge ROAD	Landfill	Under assessment	-33.938825	150.965169

Suburb	SiteName	Address	Contamination Activity Type	ManagementClass	Latitude	Longitude
MOORLAND	Caltex Service Station	99 Jericho ROAD	Service Station	Regulation under CLM Act not required	-31.79436622	152.6514849
MOREE	Former Freedom Service Station Site Moree	1 Dover STREET	Service Station	Contamination currently regulated under CLM Act	-29.4715814	149.8440279
MOREE	Caltex Depot	101 Gosport STREET	Other Petroleum	Regulation under CLM Act not required	-29.47603684	149.8476728
MOREE	Former Golden Fleece Depot	Gosport STREET	Other Petroleum	Contamination formerly regulated under the CLM Act	-29.47698315	149.8477108
MOREE	Former Mobil Depot	Gosport STREET	Other Petroleum	Contamination formerly regulated under the CLM Act	-29.47771921	149.8478438
MOREE	Moree Airport Evaporation Pond	Newell HIGHWAY	Unclassified	Regulation under CLM Act not required	-29.50289837	149.8411301
MOREE	Caltex Service Station	54 Alice STREET	Service Station	Contamination currently regulated under CLM Act	-29.47158492	149.8433182
MOREE	Former Shell Depot	Adelaide STREET	Other Petroleum	Contamination formerly regulated under the CLM Act	-29.47655335	149.8465698
MOREE	Shell Coles Express Service Station	Corner Gwydir and Balo STREET	Service Station	Regulation under CLM Act not required	-29.46081826	149.8419975
MOREE	BP Truckstop and Depot Moree	Newell Highway - 423 Frome STREET	Service Station	Regulation under CLM Act not required	-29.48223274	149.8463679
MOREE	Sunnyside Road	Sunnyside ROAD	Unclassified	Regulation under CLM Act not required	-29.456633	149.8225
MORISSET	Railcorp Station Masters Cottage	24 Dora STREET	Unclassified	Regulation under CLM Act not required	-33.10849681	151.4880317
MORISSET	Morisset High School	133 Bridge STREET	Unclassified	Under assessment	-33.104552	151.486543
MORPETH	Telstra Cable Installation and RTA Bridge work	Northumberland STREET	Other Petroleum	Regulation under CLM Act not required	-32.72489729	151.6266795
MORPETH	Former Service Station	Swan STREET	Service Station	Regulation under CLM Act not required	-32.72477413	151.6250642
MORTLAKE	Former Petroleum Storage Site	108-116 Tennyson ROAD	Other Petroleum	Regulation under CLM Act not required	-33.83979033	151.1064889
MORTLAKE	Kendall Bay Sediments	Kendall BAY	Gasworks	Contamination currently regulated under CLM Act	-33.83905999	151.1120458
MORTLAKE	Former AGL site	Tennyson ROAD	Gasworks	Contamination formerly regulated under the CLM Act	-33.84287407	151.1109313
MORTLAKE	Majors Bay Redevelopment	14-22 Hilly STREET	Other Industry	Regulation under CLM Act not required	-33.839553	151.105554
MORUYA	Former Fuel Depot Moruya	11 to 13 Ford STREET	Other Petroleum	Regulation under CLM Act not required	-35.9112243	150.0826475
MORUYA	Caltex Service Station Moruya	80-84 Campbell STREET	Service Station	Regulation under CLM Act not required	-35.91195596	150.0824213
MORUYA	Caltex Service Station	26 Campbell STREET	Service Station	Regulation under CLM Act not required	-35.9104985	150.0711419

Suburb	SiteName	Address	Contamination Activity Type	ManagementClass	Latitude	Longitude
MOSMAN	7-Eleven Mosman	162A Spit Road Corner Mitchell ROAD	Service Station	Regulation under CLM Act not required	-33.81747016	151.2433633
MOSMAN	BP Service Station	175 Ourimbah ROAD	Service Station	Regulation under CLM Act not required	-33.82106757	151.233291
MOSMAN	7-Eleven Service Station Mosman	45 Spit ROAD	Service Station	Regulation under CLM Act not required	-33.82302718	151.2435627
MOSMAN	Allan Border Oval	Myahgah ROAD	Landfill	Under assessment	-33.82685	151.241919
MOSS VALE	Woolworths Service Station Moss Vale	609 Argyle STREET	Service Station	Regulation under CLM Act not required	-34.55409411	150.3609797
MOSS VALE	Coles Express Service Station	579 Argyle STREET	Service Station	Regulation under CLM Act not required	-34.55313422	150.364684
MOSS VALE	Moss Vale Refuelling Facility	Lackey ROAD	Other Petroleum	Regulation under CLM Act not required	-34.54662421	150.3721525
MOUNT ANNAN	Woolworths Caltex Mount Annan	157 Narellan (Corner Smeaton Grange Road) ROAD	Service Station	Under assessment	-34.046954	150.760354
MOUNT ANNAN	Great Southern Railways Aqueduct	Off Narellan ROAD	Unclassified	Regulation under CLM Act not required	-34.07308479	150.7707436
MOUNT COLAH	Caltex Service Station Mount Colah	603 Pacific HIGHWAY	Service Station	Regulation under CLM Act not required	-33.67034662	151.1151861
MOUNT COLAH	Foxglove Oval	Mount Colah ROAD	Landfill	Under assessment	-33.65829855	151.1229638
MOUNT DRUITT	Caltex (former Mobil) Service Station	17 Mount STREET	Service Station	Regulation under CLM Act not required	-33.76567994	150.8244544
MOUNT HUTTON	Woolworths Service Station	46 Wilsons ROAD	Service Station	Regulation under CLM Act not required	-32.9836378	151.67309
MOUNT PRITCHARD	7-Eleven Service Station	352 Elizabeth DRIVE	Service Station	Regulation under CLM Act not required	-33.90260656	150.8963326
MOUNT THORLEY	Bulga Surface Operations	Broke ROAD	Other Industry	Regulation under CLM Act not required	-32.68325751	151.1206158
MOUNT THORLEY	Lowes Petroleum (Former BP) Depot Mount Thorley	74 Mount Thorley ROAD	Other Petroleum	Regulation under CLM Act not required	-32.62443074	151.1025122
MOUNT VICTORIA	Former Mobil Service Station	81 Great Western HIGHWAY	Service Station	Regulation under CLM Act not required	-33.5889727	150.2511783
MOUNT VICTORIA	Caltex Service Station	36a Great Western HIGHWAY	Service Station	Regulation under CLM Act not required	-33.58436517	150.2465528
MUDGEE	Caltex Service Station	114-116 Church STREET	Service Station	Regulation under CLM Act not required	-32.59428029	149.5876199
MUDGEE	Shell Coles Express Service Station	47 Church STREET	Service Station	Regulation under CLM Act not required	-32.59347493	149.5884623
MUDGEE	BP Service Station Mudgee	77 Church STREET	Service Station	Regulation under CLM Act not required	-32.59545872	149.588123
MUDGEE	Mobil Depot	47 Douro STREET	Other Petroleum	Contamination currently regulated under CLM Act	-32.60023979	149.5823448

Suburb	SiteName	Address	Contamination Activity Type	ManagementClass	Latitude	Longitude
MUDGE	Mudgee Gasworks	Mortimer Street and Court STREET	Gasworks	Regulation under CLM Act not required	-32.59168859	149.5817705
MUDGE	Former Essential Energy Depot	27-31 Inglis STREET	Other Industry	Regulation under CLM Act not required	-32.60073	149.585658
MUDGE	Former Caltex Depot Mudgee	cnr Nicholson Street & Atkinson STREET	Other Petroleum	Regulation under CLM Act not required	-32.60125298	149.5851398
MULGRAVE	7-Eleven (former Mobil) Service Station	Corner Windsor Road and Mulgrave ROAD	Service Station	Regulation under CLM Act not required	-33.61687781	150.8341809
MULWALA	Mulwala ADI Explosives Factory	Bayly STREET	Other Industry	Regulation being finalised	-35.97572689	145.9809786
MURWILLUMBAH	Puma Murwillumbah (formerly Matilda)	182 Tweed Valley WAY	Service Station	Contamination currently regulated under CLM Act	-28.3263681	153.4103824
MURWILLUMBAH	Murwillumbah Ambulance Depot	27 Queen STREET	Other Petroleum	Regulation under CLM Act not required	-28.32552576	153.4000182
MURWILLUMBAH SOUTH	Former Norco Butter Factory (Eastern Portion)	230 Tweed Valley WAY	Other Petroleum	Regulation under CLM Act not required	-28.32791359	153.4073052
MUSWELLBROOK	Former Caltex Depot	1 Lower William STREET	Other Petroleum	Regulation under CLM Act not required	-32.26614257	150.8865136
MUSWELLBROOK	Vacant Rail Land	27 Brook STREET	Unclassified	Regulation under CLM Act not required	-32.26346086	150.8873181
MUSWELLBROOK	United Branded (Former Mobil) Service Station Muswellbrook	49-51 Maitland STREET	Service Station	Regulation under CLM Act not required	-32.27218162	150.8900206
MUSWELLBROOK	Former Mobil Depot Muswellbrook	43-51 Ford STREET	Other Petroleum	Regulation under CLM Act not required	-32.2599725	150.887573
MUSWELLBROOK	Woolworths Petrol	72 Brook STREET	Service Station	Regulation under CLM Act not required	-32.26325377	150.8905966
MUSWELLBROOK	Caltex Muswellbrook Service Station	84-86 Maitland STREET	Service Station	Regulation under CLM Act not required	-32.27793094	150.8980938
MUSWELLBROOK	Former Gasworks	Cnr Carl St and Foley STREET	Gasworks	Regulation under CLM Act not required	-32.26672337	150.8935982
MUSWELLBROOK	Bayswater Power Station	New England HIGHWAY	Other Industry	Regulation under CLM Act not required	-32.3954046	150.9502683
MUSWELLBROOK	Former Industrial Site	Lot 89 Rathmore STREET	Other Industry	Regulation under CLM Act not required	-32.30544071	150.8823657
MUSWELLBROOK	Caltex Service Station	12-16 Sydney STREET	Service Station	Regulation under CLM Act not required	-32.26785559	150.8879601
MUSWELLBROOK	Former Caltex Depot	47-50 Victoria STREET	Service Station	Regulation under CLM Act not required	-32.26788823	150.8930609
NABIAC	Caltex Service Station NABIAC	3964 Wallanbah (Cnr Wallanbah Rd and Pacific Hwy) ROAD	Service Station	Regulation under CLM Act not required	-32.09864883	152.3754346
NAMBUCCA HEADS	Former Mobil Service Station	6 Bowra STREET	Service Station	Regulation under CLM Act not required	-30.64282127	153.0035884
NARELLAN	Caltex Service Station Narellan	1 George Hunter DRIVE	Service Station	Regulation under CLM Act not required	-34.03963992	150.7432386

Suburb	SiteName	Address	Contamination Activity Type	ManagementClass	Latitude	Longitude
NARELLAN	Former Landfill	1 Elyard STREET	Landfill	Regulation under CLM Act not required	-34.043474	150.7393256
NAROOMA	Narooma Service Station	60 Princes HIGHWAY	Service Station	Regulation under CLM Act not required	-36.21617955	150.126261
NAROOMA	Former Caltex - Narooma	82 Princes HIGHWAY	Service Station	Contamination formerly regulated under the CLM Act	-36.21711766	150.1279305
NARRABEEN	Caltex Service Station	1509-1511 Pittwater ROAD	Service Station	Regulation under CLM Act not required	-33.70455756	151.2969352
NARRABEEN	Shell Coles Express Service Station	1418 Pittwater ROAD	Service Station	Regulation under CLM Act not required	-33.70013931	151.3002782
NARRABEEN	Narrabeen Shotgun Range Sydney Academy of Sport	Wakehurst PARKWAY	Unclassified	manage residual contamination (CLM Act)	-33.72138423	151.2642798
NARRABEEN	7-Eleven Service Station	1234 Pittwater ROAD	Service Station	Regulation under CLM Act not required	-33.71958892	151.298272
NARRABRI	Caltex Service Station	13 Doyle STREET	Service Station	Regulation under CLM Act not required	-30.3239182	149.7843052
NARRABRI	Lowes Petroleum (Former Mobil) Narrabri Depot	3 Old Gunnedah ROAD	Other Petroleum	Regulation under CLM Act not required	-30.33473586	149.789587
NARRABRI	Caltex Service Station	31-35 Cooma ROAD	Service Station	Regulation under CLM Act not required	-30.33968576	149.7657241
NARRABRI	Caltex Narrabri Service Station	31 Dangar (Cnr Anne and Dangar) STREET	Service Station	Regulation under CLM Act not required	-30.32989667	149.7756598
NARRABRI	Caltex Service Station	12 Reid STREET	Other Petroleum	Regulation under CLM Act not required	-30.32282764	149.7901182
NARRABRI	Cargill Soapstock Disposal Site	Westport ROAD	Unclassified	Contamination formerly regulated under the CLM Act	-30.4698458	149.6981931
NARRABRI	Caltex Service Station	7-13 James STREET	Service Station	Regulation under CLM Act not required	-30.33016168	149.7940732
NARRANDERA	Former Mobil Narrandera Depot	24 Whitton STREET	Other Petroleum	Regulation under CLM Act not required	-34.7410523	146.5620667
NARRANDERA	Former Mobil Emoleum Narrandera Depot	5-7 Margaret STREET	Other Petroleum	Regulation under CLM Act not required	-34.74105391	146.5628144
NARROMINE	Narromine Fuel (Former Caltex) Service Station	Cnr Burraway Street and Algalah STREET	Service Station	Regulation under CLM Act not required	-32.23565321	148.2454259
NELLIGEN	Former Clay Target Shooting Range	land on Old Bolaro Mountain ROAD	Unclassified	Contamination currently regulated under CLM Act	-35.64392469	150.0955224
NELLIGEN	Lot 2 Old Bolaro Road	Old Bolaro ROAD	Unclassified	Contamination formerly regulated under the CLM Act	-35.64485609	150.0937341
NELSON BAY	Shell Coles Express Service Station	25 Stockton STREET	Service Station	Regulation under CLM Act not required	-32.72265762	152.1437317
NELSON BAY	Former Caltex Service Station Nelson Bay	38 Stockton STREET	Service Station	Regulation under CLM Act not required	-32.72335662	152.1429384
NEMINGHA	Caltex Service Station and Depot Nemingha	428 Armidale (previously 16 New England Highway) ROAD	Service Station	Regulation under CLM Act not required	-31.12425169	150.9909054

Suburb	SiteName	Address	Contamination Activity Type	ManagementClass	Latitude	Longitude
NEUTRAL BAY	Caltex Service Station	16-38 Military ROAD	Service Station	Under assessment	-33.82907162	151.2163342
NEUTRAL BAY	Shell Coles Express Service Station	200-204 Ben Boyd ROAD	Service Station	Regulation under CLM Act not required	-33.82915781	151.219437
NEW LAMBTON	Caltex Service Station New Lambton	144 Bridges ROAD	Service Station	Regulation under CLM Act not required	-32.93283668	151.7141748
NEW LAMBTON	BP Service Station	105 St James ROAD	Service Station	Regulation under CLM Act not required	-32.92910325	151.7155801
NEW LAMBTON	7-Eleven (former Mobil) Service Station	291 Turton ROAD	Service Station	Regulation under CLM Act not required	-32.91773864	151.7243096
NEWCASTLE	Reclaimed Land	26-28 Honeysuckle DRIVE	Unclassified	Contamination formerly regulated under the CLM Act	-32.92604705	151.7649508
NEWCASTLE	Wharf Road Newcastle Car Park	313-317 Wharf ROAD	Unclassified	Regulation under CLM Act not required	-32.92570385	151.7744076
NEWCASTLE	Newcastle Foreshore	40 Stevenson Place STREET	Other Industry	Regulation under CLM Act not required	-32.92556503	151.7876742
NEWCASTLE	BHP Steelworks (Closure site)	Bound by Hunter River, Selwyn Street & Industrial DRIVE	Metal Industry	manage residual contamination (CLM Act)	-32.89436064	151.7590762
NEWCASTLE	SRA Land	Scott STREET	Gasworks	Regulation under CLM Act not required	-32.92641425	151.7837817
NEWCASTLE WEST	Former Mobil Service Station	113 Parry STREET	Service Station	Regulation under CLM Act not required	-32.92560628	151.7558542
NEWPORT	7-Eleven (former Mobil) Service Station	307 Barrenjoey ROAD	Service Station	Regulation under CLM Act not required	-33.65632902	151.3182089
NEWPORT	Former Caltex Service Station Newport	316-324 Barrenjoey ROAD	Service Station	Regulation under CLM Act not required	-33.65634516	151.3191571
NEWTOWN	Caltex Service Station Newtown	26 - 36 Enmore ROAD	Service Station	Regulation under CLM Act not required	-33.89851331	151.17714
NEWTOWN	Former Service Station	81 Wilson STREET	Service Station	Contamination formerly regulated under the CLM Act	-33.89626791	151.1827556
NEWTOWN	Aluminium Enterprises	66 Brocks LANE	Metal Industry	Contamination was addressed via the planning process (EP&A Act)	-33.89467126	151.1847528
NEWTOWN	Adjacent to Former Service Station	79 Wilson STREET	Service Station	Contamination formerly regulated under the CLM Act	-33.89630155	151.1826567
NORAVILLE	Former Toukley Landfill	Wilfred Barrett DRIVE	Landfill	Regulation under CLM Act not required	-33.27734185	151.5537784
NORTH ALBURY	Caltex Service Station and Diesel Stop	79 Union ROAD	Service Station	Regulation under CLM Act not required	-36.05496713	146.9487635
NORTH BOAMBEE VALLEY	Caltex Service Station	Cnr Pacific Hwy & Halls ROAD	Service Station	Regulation under CLM Act not required	-30.30639482	153.1007996
NORTH BONDI	Caltex Service Station North Bondi	321 Old South Head ROAD	Service Station	Regulation under CLM Act not required	-33.88463526	151.268551
NORTH NARRABEEN	7-Eleven Service Station	1501-1503 Pittwater ROAD	Service Station	Regulation under CLM Act not required	-33.70749859	151.296351

Suburb	SiteName	Address	Contamination Activity Type	ManagementClass	Latitude	Longitude
NORTH RICHMOND	Caltex Service Station	50 Bells Line Of ROAD	Service Station	Regulation under CLM Act not required	-33.57991338	150.7202346
NORTH ROCKS	7-Eleven Service Station North Rocks	340 North Rocks ROAD	Service Station	Regulation under CLM Act not required	-33.76895144	151.0305952
NORTH ST MARYS	BP Service Station	76 Glossop STREET	Service Station	Regulation under CLM Act not required	-33.76020183	150.7818149
NORTH STRATHFIELD	Budget Service Station	143 Concord ROAD	Service Station	Regulation under CLM Act not required	-33.85945248	151.0927853
NORTH STRATHFIELD	Former Caltex Service Station	92a Concord ROAD	Service Station	Regulation under CLM Act not required	-33.86244297	151.0932434
NORTH SYDNEY	Iora Complex	1 Kiara PLACE	Gasworks	Regulation under CLM Act not required	-33.843145	151.2161142
NORTH SYDNEY	Neutral Bay Sediments	Adjacent to HMAS Platypus, 118 High STREET	Gasworks	Contamination formerly regulated under the CLM Act	-33.842724	151.2174523
NORTH SYDNEY	HMAS Platypus Neutral Bay	High STREET	Gasworks	Contamination currently regulated under CLM Act	-33.84325935	151.2170347
NORTH WOLLONGONG	Former Mobil Depot	122-126 Montague STREET	Other Petroleum	Regulation under CLM Act not required	-34.40988259	150.8939374
NORTHMEAD	Former Prestige Plastics	1C Redbank ROAD	Other Industry	Regulation under CLM Act not required	-33.79716925	150.989926
NORTHMEAD	Coles Express Service Station Northmead	197 Windsor ROAD	Service Station	Regulation under CLM Act not required	-33.77741733	151.0001719
NORTHMEAD	Sydney Water Land	51c Hammers ROAD	Landfill	Regulation under CLM Act not required	-33.7887535	150.9858088
NORTHMEAD	Caltex Service Station	98-100 Windsor ROAD	Service Station	Regulation under CLM Act not required	-33.78786563	150.9945909
NORTHMEAD	7-Eleven Service Station Northmead	56 Windsor ROAD	Service Station	Regulation under CLM Act not required	-33.79090731	150.9967332
NOWRA	Former Gasworks Managers Residence	24 Osborne STREET	Gasworks	Regulation under CLM Act not required	-34.8708875	150.5992586
NOWRA	Fire Station	69 Bridge ROAD	Gasworks	Regulation under CLM Act not required	-34.87081582	150.6004881
NOWRA	Historically Filled Land	70 Bridge ROAD	Unclassified	Regulation under CLM Act not required	-34.87081809	150.6013231
NOWRA	Shell Coles Express Service Station	55 Kinghorne STREET	Service Station	Regulation under CLM Act not required	-34.87633757	150.6023481
NOWRA	Former gasworks	Lamonds LANE	Gasworks	Contamination currently regulated under CLM Act	-34.87111182	150.6000803
NOWRA	Former Hollingworth Scrap Yard	72-74 Jervis and 117 East STREET	Other Industry	Regulation under CLM Act not required	-34.88324216	150.6034361
NOWRA	Woolworths Service Station	60 North Street STREET	Service Station	Under assessment	-34.87266278	150.6014052
NOWRA	Harry Sawkins Park	Bounded by Princes Hwy, Graham St & McGrath AVENUE	Gasworks	Regulation under CLM Act not required	-34.87093993	150.6037157

Suburb	SiteName	Address	Contamination Activity Type	ManagementClass	Latitude	Longitude
NOWRA EAST	Mobil Service Station	Lot 3 Kalandar STREET	Service Station	Contamination formerly regulated under the CLM Act	-34.88850535	150.6093504
NYNGAN	Caltex Service Station	39-41 Pangee STREET	Service Station	Regulation under CLM Act not required	-31.56101006	147.1914997
NYNGAN	Caltex Service Station	126 Pangee STREET	Service Station	Regulation under CLM Act not required	-31.56482841	147.2002892
OAK FLATS	Shellharbour City Works Depot	132 Industrial ROAD	Other Industry	Regulation under CLM Act not required	-34.56546013	150.8087225
OBERON	Caltex Service Station and Depot	Lowes Mount ROAD	Service Station	Regulation under CLM Act not required	-33.69509055	149.8570553
OBERON	Oberon Timber Complex	Lowes Mount ROAD	Other Industry	Regulation under CLM Act not required	-33.69264862	149.8564588
OBERON	Former Shell Depot	32 O'Connell ROAD	Other Petroleum	Regulation under CLM Act not required	-33.6997172	149.8450057
OBERON	CSR Ltd Property and King's Stockyard Creek	Off Endeavour STREET	Other Industry	Contamination formerly regulated under the CLM Act	-33.6922152	149.8686909
OCEAN SHORES	Former Ocean Shores Service Station	Pacific HIGHWAY	Service Station	Regulation under CLM Act not required	-28.51270299	153.5301496
OLD GUILDFORD	Caltex Service Station	636-644 Woodville ROAD	Service Station	Regulation under CLM Act not required	-33.86670857	150.9879189
ORANGE	Former Fuel Depot	24-28 Peisley STREET	Other Petroleum	Contamination currently regulated under CLM Act	-33.29624293	149.1017277
ORANGE	Caltex Orange Depot	184 Byng STREET	Service Station	Regulation under CLM Act not required	-33.28285589	149.1050273
ORANGE	Woolworths Orange Service Station	357-361 Summer Street, corner William STREET	Service Station	Regulation under CLM Act not required	-33.28445811	149.1053604
ORANGE	BP Orange Service Station (Reliance Petroleum)	81 Summer STREET	Service Station	Regulation under CLM Act not required	-33.2825884	149.0951535
ORANGE	BP-Branded Lowes Petroleum Depot	197 - 201 Margaret STREET	Other Petroleum	Regulation under CLM Act not required	-33.27145977	149.1078103
ORANGE	Caltex Summer Street Service Station Orange	70-74 Summer Street, corner Hill STREET	Service Station	Regulation under CLM Act not required	-33.28311722	149.0940712
ORANGE	Lowes Petroleum (BP-branded) Service Station	76 Peisley STREET	Service Station	Regulation under CLM Act not required	-33.29025034	149.1027194
ORANGE	Former Mobil Service Station	24-28 Bathurst ROAD	Service Station	Regulation under CLM Act not required	-33.2866912	149.1066505
ORANGE	BP (Reliance Petroleum) Service Station Orange	56-60 Bathurst ROAD	Service Station	Regulation under CLM Act not required	-33.28980053	149.1086212
ORANGE	Former Mobil Service Station	168 Peisley STREET	Service Station	Regulation under CLM Act not required	-33.28525478	149.1037259
ORANGE	Electrolux Orange	5-7 Edward STREET	Other Industry	Contamination currently regulated under CLM Act	-33.29874849	149.1038449
OURIMBAH	Palmdale Service Centre Pty Ltd	3130 Pacific HIGHWAY	Service Station	Regulation under CLM Act not required	-33.3381336	151.374586

Suburb	SiteName	Address	Contamination Activity Type	ManagementClass	Latitude	Longitude
OURIMBAH	Shell Coles Express Service Station	78-80 Pacific HIGHWAY	Service Station	Regulation under CLM Act not required	-33.3468202	151.3710098
OXLEY VALE	Hayes Transport Services	10 Manilla ROAD	Other Petroleum	Regulation under CLM Act not required	-31.06991417	150.9101381
OYSTER BAY	Shell Coles Express Service Station	20 Carvers ROAD	Service Station	Contamination currently regulated under CLM Act	-34.00934475	151.0758626
OYSTER COVE	Cove Marine Pty Ltd	60 Frederick STREET	Unclassified	Contamination currently regulated under POEO Act	-32.73549959	151.952446
PADDINGTON	7-Eleven Service Station	59 Oxford STREET	Service Station	Contamination currently regulated under CLM Act	-33.88322921	151.2205024
PADDINGTON	Former Workshop	52 Hopewell STREET	Other Industry	Regulation under CLM Act not required	-33.881947	151.222074
PADSTOW	Caltex Padstow	115 Fairford ROAD	Service Station	Regulation under CLM Act not required	-33.9434571	151.0345671
PADSTOW	Selleys / Dulux	1-29 Gow STREET	Chemical Industry	Regulation under CLM Act not required	-33.93904125	151.0381725
PADSTOW	Former Exide Battery Manufacturing & Recycling	55 Bryant STREET	Other Industry	Contamination currently regulated under CLM Act	-33.94265241	151.0378986
PADSTOW	Galvatech	49 Gow STREET	Metal Industry	Contamination currently regulated under POEO Act	-33.93808679	151.0346862
PADSTOW	Foseco Australia	7 Stuart STREET	Chemical Industry	Regulation under CLM Act not required	-33.94342957	151.0377316
PADSTOW	Sebel Furniture	Parts 64 and 92 Gow STREET	Other Industry	Regulation under CLM Act not required	-33.93606752	151.0322057
PAGEWOOD	Former Email Site	Corner of Page Street and Holloway STREET	Metal Industry	Contamination currently regulated under CLM Act	-33.94302462	151.2132036
PAMBULA	to United Service Station Pambula (former Shell)	Corner Quondola Street and Bullara STREET	Service Station	Regulation under CLM Act not required	-36.93104481	149.8746763
PARKES	Caltex Service Station Parkes	352-360 Clarinda STREET	Service Station	Regulation under CLM Act not required	-33.13317454	148.173643
PARKES	(Mugincoble) Depot - Eugowra Rd, Mugincoble	Eugowra ROAD	Service Station	Regulation under CLM Act not required	-33.19007031	148.224822
PARKES	BP Truckstop	(Newell Highway) 1 Forbes ROAD	Other Petroleum	Regulation under CLM Act not required	-33.14309226	148.1710282
PARKES	Former BP Telescope Service Station	339-341 Clarinda STREET	Service Station	Regulation under CLM Act not required	-33.13216152	148.1743239
PARKES	BP Reliance East End Service Station Parkes	46 Clarinda STREET	Service Station	Regulation under CLM Act not required	-33.14243539	148.1846227
PARKLEA	Caltex Parklea Service Station	Old Windsor (north of Miami Street) ROAD	Service Station	Regulation under CLM Act not required	-33.72427108	150.9388531
PARRAMATTA	BP Service Station	435 Church STREET	Service Station	Regulation under CLM Act not required	-33.80498714	151.0056151
PARRAMATTA	Coleman Oval Embankment	Cnr of Pitt STREET and Maquarie STREET	Unclassified	Regulation under CLM Act not required	-33.80441625	150.9954841

Suburb	SiteName	Address	Contamination Activity Type	ManagementClass	Latitude	Longitude
PARRAMATTA	7-Eleven (former Mobil) Service Station	81 Victoria ROAD	Service Station	Regulation under CLM Act not required	-33.80919769	151.0142894
PARRAMATTA	Parramatta Park Toilet Block Demolition	The Crescent Toilet Block Parramatta PARK	Unclassified	Regulation under CLM Act not required	-33.81054034	150.9961968
PAUPONG	Former Timber Treatment Plant	Off Paupong ROAD	Other Industry	Regulation under CLM Act not required	-36.57657408	148.6624998
PENDLE HILL	7-Eleven Service Station	217 Wentworth AVENUE	Service Station	Regulation under CLM Act not required	-33.8017814	150.9577994
PENNANT HILLS	Shell Coles Express Pennant Hills West	386 Pennant Hills ROAD	Service Station	Contamination currently regulated under CLM Act	-33.73936462	151.0680237
PENRITH	Mirvac Industrial Site	2101 Castlereagh ROAD	Other Industry	Regulation under CLM Act not required	-33.73497514	150.6954097
PENRITH	7-Eleven (former Mobil) Service Station	212-222 Andrews ROAD	Service Station	Regulation under CLM Act not required	-33.73059678	150.6952571
PENRITH	Lowes Petroleum (Former Mobil) Depot Penrith	174 Coreen AVENUE	Other Petroleum	Regulation under CLM Act not required	-33.74484268	150.6980504
PENRITH	Caltex Service Station	Castlereagh Rd Cnr Lugard STREET	Service Station	Regulation under CLM Act not required	-33.73426843	150.6933382
PENRITH	BP Express Service Station	Corner Coreen Avenue and Castlereagh ROAD	Service Station	Regulation under CLM Act not required	-33.74385498	150.6925743
PENRITH	Crane Enfield Metals	Castlereagh ROAD	Metal Industry	Contamination currently regulated under CLM Act	-33.73734959	150.696442
PENRITH	7-Eleven Service Station Penrith	30 Henry STREET	Service Station	Regulation under CLM Act not required	-33.75408799	150.7045594
PENRITH	Caltex Penrith Service Station	153 Coreen AVENUE	Service Station	Regulation under CLM Act not required	-33.74287244	150.6927071
PENRITH	Jet 60 Dry Cleaners	Shop 3 134-138 Henry STREET	Unclassified	Regulation under CLM Act not required	-33.75231953	150.6964541
PENRITH	St Mary's Shopping Village	Charles Hackett DRIVE	Other Industry	Regulation under CLM Act not required	-33.766814	150.770363
PENRITH	Former Dry Cleaners	Shop 3, 134-138 Henry STREET	Other Industry	Regulation under CLM Act not required	-33.75231953	150.6964541
PENSHURST	7-Eleven Service Station	612 Forest ROAD	Service Station	Regulation under CLM Act not required	-33.96153533	151.0793525
PENSHURST	Caltex Service Station	641 King Georges ROAD	Service Station	Regulation under CLM Act not required	-33.95985335	151.0891118
PERISHER VALLEY	Perisher Centre Loading Dock	Kosciuszko ROAD	Other Petroleum	Regulation under CLM Act not required	-36.40392862	148.4111593
PERISHER VALLEY	Perisher Ski Resort	Kosciuszko ROAD	Other Petroleum	Regulation under CLM Act not required	-36.41106374	148.4005469
PETERSHAM	Fanny Durack Aquatic Centre	Station STREET	Unclassified	Regulation under CLM Act not required	-33.89194583	151.151824
PHEASANTS NEST	7-Eleven Service Station	(Southbound) Hume HIGHWAY	Service Station	Regulation under CLM Act not required	-34.28291571	150.6394606

Suburb	SiteName	Address	Contamination Activity Type	ManagementClass	Latitude	Longitude
PHEASANTS NEST	7-Eleven (former Mobil) Service Station	(Northbound) Hume HIGHWAY	Service Station	Regulation under CLM Act not required	-34.28303112	150.6363145
PICTON	Coles Express Picton	93-99 Argyle STREET	Service Station	Regulation under CLM Act not required	-34.16844337	150.6114236
PICTON	McDonalds	69 -71 Argyle STREET	Service Station	Regulation under CLM Act not required	-34.16711877	150.6121524
PLUMPTON	Plumpton (Plumpton Marketplace Shops)	260 Jersey ROAD	Service Station	Regulation under CLM Act not required	-33.74478874	150.8369408
PORT BOTANY	Vopak B	20 Friendship ROAD	Chemical Industry	Regulation under CLM Act not required	-33.97946548	151.2121752
PORT BOTANY	Vopak A	49 Friendship ROAD	Chemical Industry	Regulation under CLM Act not required	-33.97426175	151.2206228
PORT BOTANY	Terminals	45 Friendship ROAD	Chemical Industry	Regulation under CLM Act not required	-33.97609287	151.2174402
PORT BOTANY	Bunnerong Canal	Between Brotherson Dock and Bumborah Point ROAD	Unclassified	Regulation under CLM Act not required	-33.96800557	151.2227633
PORT BOTANY	Bulk Liquids Berth UPSS, Port Botany	Charlotte ROAD	Other Petroleum	Regulation under CLM Act not required	-33.97386329	151.2120157
PORT BOTANY	Port Operations Centre UPSS, Port Botany	Penrhyn ROAD	Other Petroleum	Regulation under CLM Act not required	-33.96803686	151.2205968
PORT BOTANY	Port Botany Railway Corridors	Friendship ROAD	Other Industry	Regulation under CLM Act not required	-33.95467008	151.2178012
PORT BOTANY	Smith Bros	4 Bumborah Point ROAD	Other Petroleum	Regulation under CLM Act not required	-33.9681757	151.2239505
PORT KEMBLA	Coates Hire Facility (Eastern Portion)	1 Flinders STREET	Other Industry	Regulation under CLM Act not required	-34.47104817	150.89162
PORT KEMBLA	Shell Port Kembla CVRO	87-89 Flinders STREET	Other Petroleum	Regulation under CLM Act not required	-34.46964995	150.8953859
PORT KEMBLA	Darcy Road Rail Sidings	Darcy ROAD	Other Industry	Regulation under CLM Act not required	-34.47792834	150.9105503
PORT KEMBLA	No 2 Steelworks	Five Islands ROAD	Metal Industry	Regulation under CLM Act not required	-34.45965024	150.8844432
PORT KEMBLA	Port Kembla Orica	Foreshore Road and Darcy ROAD	Other Industry	Contamination currently regulated under CLM Act	-34.47773583	150.9054545
PORT KEMBLA	Port Kembla, Auszinc Metals and Alloys	Lot 2 Shellharbour ROAD	Metal Industry	Regulation under CLM Act not required	-34.49335414	150.8961205
PORT KEMBLA	South Yard Rail Sidings	Lot 3 Old Port ROAD	Unclassified	Regulation under CLM Act not required	-34.47500551	150.8951759
PORT KEMBLA	Manildra Park	Flinders STREET	Other Petroleum	Contamination formerly regulated under the CLM Act	-34.46946878	150.8935731
PORT KEMBLA	Port Kembla Copper Smelter	Military ROAD	Metal Industry	Under assessment	-34.4810006	150.9063426
PORT KEMBLA	Caltex Service Station	16 Flinders STREET	Service Station	Regulation under CLM Act not required	-34.47058088	150.8945864

Suburb	SiteName	Address	Contamination Activity Type	ManagementClass	Latitude	Longitude
PORT KEMBLA	BHP Area 21	Springhill ROAD	Metal Industry	Contamination formerly regulated under the CLM Act	-34.45244614	150.8676517
PORT KEMBLA	Port Kembla Steelworks Recycling Area	Springhill ROAD	Unclassified	Regulation under CLM Act not required	-34.45271181	150.8677127
PORT KEMBLA	Commonwealth Rolling Mills (CRM)	Old Port ROAD	Metal Industry	Regulation under CLM Act not required	-34.47476117	150.8974746
PORT KEMBLA	Port Kembla, Former Electricity Commission Site	Old Port Road/Christie Drive ROAD	Other Industry	Regulation under CLM Act not required	-34.46899143	150.8982854
PORT KEMBLA	Port Kembla Steelworks - Steelhaven	Five Islands ROAD	Other Industry	Regulation under CLM Act not required	-34.47605247	150.891144
PORT KEMBLA	Port Kembla Steelworks - No.1 Works Site	Five Islands ROAD	Metal Industry	Regulation under CLM Act not required	-34.47386606	150.8794912
PORT KEMBLA	Port Kembla Springhill Works	Springhill ROAD	Metal Industry	Regulation under CLM Act not required	-34.45905808	150.8749558
PORT MACQUARIE	Former Mobil Depot	211 Lake ROAD	Other Petroleum	Regulation under CLM Act not required	-31.44688513	152.8864499
PORT MACQUARIE	Caltex Service Station	112-114 Gordon STREET	Service Station	Regulation under CLM Act not required	-31.43491709	152.9047618
PORT MACQUARIE	Caltex Port Macquarie Service Station	29 Lord STREET	Service Station	Regulation under CLM Act not required	-31.43326436	152.9169873
PORT MACQUARIE	Coles Myer	43 John Oxley DRIVE	Service Station	Regulation under CLM Act not required	-31.45741442	152.8739626
PORT MACQUARIE	Air BP Avgas Facility	Oliver DRIVE	Other Petroleum	Regulation under CLM Act not required	-31.43227222	152.8681083
PORT MACQUARIE	Former Mobil Service Station	Corner Oxley Highway and Major Innes DRIVE	Service Station	Regulation under CLM Act not required	-31.45738931	152.873956
PORT MACQUARIE	Port Macquarie Council Depot	Koala STREET	Unclassified	Regulation under CLM Act not required	-31.45341586	152.9032764
PORT MACQUARIE	Shell Coles Express Port Macquarie Service Station	121 Gordon STREET	Service Station	Regulation under CLM Act not required	-31.4343131	152.9046869
PORT MACQUARIE	Caltex Service Station	92 Hastings River DRIVE	Service Station	Regulation under CLM Act not required	-31.42934052	152.8830188
PORT MACQUARIE	Caltex Service Station	12-14 Bolwarra ROAD	Service Station	Regulation under CLM Act not required	-31.45015286	152.8854769
PORT MACQUARIE	Car park	28 Hayward STREET	Other Industry	Regulation under CLM Act not required	-31.43385131	152.9072399
PORTLAND	Ivanhoe Colliery	Pipers Flat ROAD	Other Industry	Regulation under CLM Act not required	-33.36595748	150.0099577
PORTLAND	Mt Piper Power Station	350 Boulder ROAD	Other Petroleum	Regulation under CLM Act not required	-33.35581541	150.0350801
PRAIRIEWOOD	7-Eleven (former Caltex) Service Station	485-487 Smithfield ROAD	Service Station	Regulation under CLM Act not required	-33.87102509	150.9031383
PROSPECT	7-Eleven (former Mobil) Service Station Prospect	354 Flushcombe ROAD	Service Station	Regulation under CLM Act not required	-33.79541624	150.9049417

Suburb	SiteName	Address	Contamination Activity Type	ManagementClass	Latitude	Longitude
PROSPECT	Pincott's Cottage, Gate C1	Off Reservoir ROAD	Unclassified	Regulation under CLM Act not required	-33.81589773	150.9144343
PROSPECT	Gatehouse, 544 Reservoir Road	544 Reservoir ROAD	Unclassified	Regulation under CLM Act not required	-33.81049244	150.9157439
PROSPECT	Cottage 3, William Lawson Drive	William Lawson DRIVE	Unclassified	Regulation under CLM Act not required	-33.81490331	150.9149885
PUNCHBOWL	Former BP Service Station	1375 Canterbury Road, corner Victoria ROAD	Service Station	Regulation under CLM Act not required	-33.93170424	151.0537302
PUNCHBOWL	Punchbowl Laundry	42-44 Belmore ROAD	Chemical Industry	Contamination currently regulated under CLM Act	-33.93582701	151.0562638
PUNCHBOWL	Caltex Service Station Punchbowl	1285-1289 Canterbury ROAD	Service Station	Regulation under CLM Act not required	-33.93146308	151.0596348
PUTNEY	Putney Marina	20 Waterview STREET	Other Industry	Regulation being finalised	-33.82608091	151.1003966
PYMBLE	Caltex Service Station	1089 Pacific HIGHWAY	Service Station	Regulation under CLM Act not required	-33.74102977	151.1385257
PYMBLE	Shell Coles Express Service Station	21 Ryde ROAD	Service Station	Regulation under CLM Act not required	-33.75198512	151.1438115
PYMBLE	Former 3M site	950 Pacific HIGHWAY	Gasworks	Regulation under CLM Act not required	-33.75050288	151.1460578
PYMBLE	Pymble West Dry Cleaners	6 Philip MALL	Other Industry	Under preliminary investigation order	-33.76109009	151.1284329
PYRMONT	Former Council Works Depot (Fig and Wattle Depot)	14-26 Wattle STREET	Other Industry	Regulation under CLM Act not required	-33.8752655	151.1942645
QUAKERS HILL	7-Eleven (former Mobil) Service Station	83 Lalor ROAD	Service Station	Regulation under CLM Act not required	-33.72759077	150.8966764
QUAKERS HILL	Caltex) Service Station Quakers Hill	450 Quakers Hill PARKWAY	Service Station	Regulation under CLM Act not required	-33.72998613	150.9023617
QUEANBEYAN	Former Mobil Service Station	153 Uriarra ROAD	Service Station	Regulation under CLM Act not required	-35.34425514	149.2148687
QUEANBEYAN	Bill Lilley Automotive	169 Crawford STREET	Service Station	Regulation under CLM Act not required	-35.35138121	149.232486
QUEANBEYAN	Woolworths Queanbeyan Service Station	196 Crawford (Cnr Morisset St) STREET	Service Station	Regulation under CLM Act not required	-35.35163055	149.2335759
QUEANBEYAN	Caltex Queanbeyan Service Station	88 Macquoid (also known as Bungendore Rd) STREET	Service Station	Regulation under CLM Act not required	-35.34930535	149.2438607
QUEANBEYAN	Former Mobil Emoleum Depot	109-111 High STREET	Other Petroleum	Regulation under CLM Act not required	-35.3396115	149.237556
QUEANBEYAN	Former Caltex Depot	20-30 Railway STREET	Other Petroleum	Regulation under CLM Act not required	-35.34523	149.22333
QUEANBEYAN EAST	BP-Branded Service Station Queanbeyan	50 Yass ROAD	Service Station	Regulation under CLM Act not required	-35.34126641	149.2445103
QUEANBEYAN WEST	Caltex Service Station	Lanyon Dr Cnr Mccrae St (1 Suraci Place) STREET	Service Station	Regulation under CLM Act not required	-35.36372923	149.2067531

Suburb	SiteName	Address	Contamination Activity Type	ManagementClass	Latitude	Longitude
QUIRINDI	Former Mobil Depot Quirindi	4-6 Cross STREET	Other Petroleum	Regulation under CLM Act not required	-31.49903355	150.681972
QUIRINDI	Tamarang ServiCentre Quirindi	113-117 Station (also known as 119-121 Nowland) STREET	Service Station	Under assessment	-31.50179204	150.6814611
QUIRINDI	Caltex Service Station, Quirindi	199-201 George STREET	Service Station	Regulation under CLM Act not required	-31.50654793	150.6803589
RAMSGATE	Shell Coles Express Service Station	Grand Parade cnr Ramsgate ROAD	Service Station	Regulation under CLM Act not required	-33.98537988	151.1471234
RANDWICK	7-Eleven Service Station	126-130 Barker STREET	Service Station	Contamination currently regulated under CLM Act	-33.92096152	151.2355927
RANDWICK	Caltex Service Station	2 Alison ROAD	Service Station	Regulation under CLM Act not required	-33.9065752	151.2320697
RANDWICK	Metro Petroleum	345 Avoca STREET	Service Station	Regulation under CLM Act not required	-33.92544832	151.2396799
RANDWICK	Service Station, Randwick	33-37 Carrington ROAD	Service Station	Contamination currently regulated under CLM Act	-33.90655015	151.2525065
RAVENSWORTH	Ravensthorpe Operations Narama Mine	Lemington ROAD	Other Industry	Regulation under CLM Act not required	-32.47115903	151.0359579
RAVENSWORTH	Cumnock Colliery	Pikes Gully ROAD	Other Industry	Regulation under CLM Act not required	-32.40218281	150.9960082
RAYMOND TERRACE	Shell Coles Express Raymond Terrace	107 Adelaide (formerly Pacific Highway) STREET	Service Station	Regulation under CLM Act not required	-32.76110922	151.7492847
RAYMOND TERRACE	Caltex Service Station Raymond Terrace	136 Adelaide Street, corner Glenelg STREET	Service Station	Regulation under CLM Act not required	-32.76503842	151.7425264
RAYMOND TERRACE	Former Motor Registry	53 William STREET	Other Petroleum	Regulation under CLM Act not required	-32.76286473	151.7445839
RAYMOND TERRACE	Raymond Terrace Wastewater Treatment Works	22 Elizabeth AVENUE	Other Industry	Regulation under CLM Act not required	-32.774658	151.749978
REDFERN	BP Service Station	116 Regent STREET	Service Station	Regulation under CLM Act not required	-33.89367876	151.1995256
REDFERN	Former Printing Works	101a Marriott STREET	Other Industry	Regulation under CLM Act not required	-33.89512556	151.2113422
REDFERN	BP-branded Jasbe Surry Hills	411 Cleveland STREET	Service Station	Regulation under CLM Act not required	-33.89183974	151.2132466
REVESBY	Dorf Clark Industries	184-194 Milperra ROAD	Metal Industry	Regulation under CLM Act not required	-33.93387149	151.000553
REVESBY	Bituminous Products	33-35 Violet STREET	Chemical Industry	Contamination currently regulated under CLM Act	-33.93702092	151.0067896
REVESBY	Mirotone Pty Ltd	21 Marigold STREET	Chemical Industry	Contamination currently regulated under POEO Act	-33.93559608	151.0002207
REVESBY	Caltex Service Station Revesby	181 The River ROAD	Service Station	Regulation under CLM Act not required	-33.95573605	151.0171779
RHODES	adjoining the former UCAL and Allied Feeds sites	Homebush BAY	Chemical Industry	manage residual contamination (CLM Act)	-33.8263749	151.0839216

Suburb	SiteName	Address	Contamination Activity Type	ManagementClass	Latitude	Longitude
RHODES	Former Glad factory site	10-16 Marquet STREET	Chemical Industry	Regulation under CLM Act not required	-33.82884048	151.0848716
RHODES	Former Allied Feeds site	Walker STREET	Other Industry	Contamination was addressed via the planning process (EP&A Act)	-33.82465376	151.0870401
RHODES	Former UCAL site	Walker STREET	Chemical Industry	manage residual contamination (CLM Act)	-33.82727505	151.0853195
RHODES	adjoining former Berger Paint factory	Oulton AVENUE	Chemical Industry	manage residual contamination (CLM Act)	-33.83535308	151.083238
RICHMOND	Caltex Richmond Service Station	98 March (Cnr East Market St) STREET	Service Station	Regulation under CLM Act not required	-33.59937996	150.7514483
RIVERSTONE	Axalta Coating Systems	15-23 Melbourne ROAD	Other Industry	Regulation under CLM Act not required	-33.6636649	150.8557519
RIVERSTONE	7-Eleven Riverstone	55 Garfield ROAD	Service Station	Regulation under CLM Act not required	-33.67802232	150.8635246
RIVERSTONE	Woolworths Vineyard Service Station, Riverstone	1 Woodland Street, corner of Windsor ROAD	Service Station	Regulation under CLM Act not required	-33.65607641	150.8724067
RIVERSTONE	Vacant Commercial Land	88-94 Junction ROAD	Unclassified	Regulation under CLM Act not required	-33.66226398	150.8789967
RIVERWOOD	7-Eleven Riverwood	30 Bonds ROAD	Service Station	Regulation under CLM Act not required	-33.9523701	151.0583887
ROCKDALE	7-Eleven (former Mobil) Service Station	293 West Botany STREET	Service Station	Regulation under CLM Act not required	-33.94995672	151.1484667
ROCKDALE	7-Eleven Service Station	99 Railway STREET	Service Station	Regulation under CLM Act not required	-33.95247322	151.1356785
ROOTY HILL	7-Eleven (former Mobil) Service Station	106 Rooty Hill Road South ROAD	Service Station	Regulation under CLM Act not required	-33.78036181	150.8501998
ROOTY HILL	7-Eleven (former Mobil) Service Station	1042 Great Western HIGHWAY	Service Station	Regulation under CLM Act not required	-33.78214955	150.8287656
ROSE BAY	Caltex Rose Bay Service Station	488 Old South Head ROAD	Service Station	Regulation under CLM Act not required	-33.87475145	151.2723847
ROSE BAY	Rose Bay Budget Service station	638 -646 New South Head ROAD	Service Station	Contamination currently regulated under CLM Act	-33.87062149	151.2677617
ROSEBERY	Autofoil P/L	2 Mentmore AVENUE	Other Industry	Regulation under CLM Act not required	-33.91121318	151.2054882
ROSEBERY	Caltex Rosebery Service Station	321 Gardeners (Cnr Macquarie St) ROAD	Service Station	Contamination currently regulated under CLM Act	-33.92302898	151.2059541
ROSEBERY	Former Industrial Site (Former Electroplating Facility)	108 Dunning AVENUE	Other Industry	Regulation under CLM Act not required	-33.91630811	151.201557
ROSEBERY	Rosebery Service Station	395 Gardeners ROAD	Service Station	Contamination formerly regulated under the CLM Act	-33.92246784	151.2024589
ROSEHILL	James Hardie Australia and former James Hardie lands	Devon STREET	Landfill	manage residual contamination (CLM Act)	-33.82539019	151.0339466
ROSEHILL	2 Ritchie Street, Rosehill	2 Ritchie STREET	Unclassified	Contamination formerly regulated under the CLM Act	-33.82691192	151.0154948

Suburb	SiteName	Address	Contamination Activity Type	ManagementClass	Latitude	Longitude
ROSEHILL	James Hardie Factory (former, western portion)	181 James Ruse DRIVE	Other Industry	manage residual contamination (CLM Act)	-33.81605834	151.0238145
ROSELANDS	Roselands Shopping Centre	24 Roseland AVENUE	Service Station	Regulation under CLM Act not required	-33.93499281	151.0691284
ROSELANDS	Woolworths Caltex Petrol Service Station Roselands	218 King Georges ROAD	Service Station	Regulation under CLM Act not required	-33.933243	151.073586
ROSELANDS	7-Eleven (former Mobil) Service Station	91 Canary's ROAD	Service Station	Regulation under CLM Act not required	-33.93356078	151.0736274
ROSEVILLE	Mobil Service Station	2 Boundary STREET	Service Station	Regulation under CLM Act not required	-33.78769177	151.1796011
ROSEVILLE CHASE	Coles Express Roseville Chase	388 Eastern Valley WAY	Service Station	Regulation under CLM Act not required	-33.78337722	151.1973901
ROZELLE	Caltex Service Station	121 Victoria ROAD	Service Station	Regulation under CLM Act not required	-33.86252996	151.168497
ROZELLE	7-Eleven (former Mobil) Service Station	178-180 (176-184) Victoria ROAD	Service Station	Regulation under CLM Act not required	-33.8630268	151.1680857
ROZELLE	Kennards Rozelle	15-39 Wellington STREET	Other Petroleum	Regulation under CLM Act not required	-33.86176757	151.1686519
ROZELLE	White Bay Power Station	Robert STREET	Other Industry	Regulation under CLM Act not required	-33.86674636	151.1772204
ROZELLE	BP Service Station	Corner Darling Street and Thornton STREET	Service Station	Regulation under CLM Act not required	-33.8591647	151.1716591
RUFUS RIVER	SA Water Depot - Rufus River	Old Wentworth STREET	Other Petroleum	Regulation under CLM Act not required	-34.04191512	141.2679475
RUSHCUTTERS BAY	d'Albora Marinas	1b New Beach ROAD	Other Industry	Contamination currently regulated under POEO Act	-33.87351297	151.2345082
RUTHERFORD	Rutherford Transpacific	11 Kyle STREET	Other Industry	Regulation under CLM Act not required	-32.71105203	151.500311
RUTHERFORD	Shell Coles Express Service Station Rutherford	118 New England HIGHWAY	Service Station	Regulation under CLM Act not required	-32.7208703	151.5394595
RUTHERFORD	Caltex Service Station	134-138 New England HIGHWAY	Service Station	Regulation under CLM Act not required	-32.7202589	151.5381526
RUTHERFORD	Transpacific Industrial Services/Nationwide Oil Pty Ltd	99 Kyle STREET	Chemical Industry	Regulation under CLM Act not required	-32.71262159	151.5013865
RYDALMERE	Caltex Service Station	309 Victoria ROAD	Service Station	Regulation under CLM Act not required	-33.81196193	151.0371185
RYDALMERE	Mitsubishi Electric	348 Victoria ROAD	Other Industry	Contamination currently regulated under CLM Act	-33.81040138	151.0392812
RYDALMERE	Rheem Australia	1 Alan STREET	Other Industry	Contamination formerly regulated under the CLM Act	-33.81545013	151.0295476
RYDALMERE	BP Service Station	265 Victoria ROAD	Service Station	Regulation under CLM Act not required	-33.8109483	151.0328101
RYDALMERE	Hunter Douglas	Victoria ROAD	Chemical Industry	Regulation under CLM Act not required	-33.81009112	151.0384732

Suburb	SiteName	Address	Contamination Activity Type	ManagementClass	Latitude	Longitude
RYDALMERE	United Petroleum (former 7-Eleven) Service Station Rydalmere	262-272 Victoria ROAD	Service Station	Regulation under CLM Act not required	-33.81006724	151.032377
RYDE	Shell Coles Express Ryde	45 Lane Cove ROAD	Service Station	Regulation under CLM Act not required	-33.80726028	151.109981
RYDE	Caltex Service Station	110 Lane Cove ROAD	Service Station	Regulation under CLM Act not required	-33.80142973	151.1137925
RYDE	7-Eleven (former Mobil) Service Station	326-328 Blaxland ROAD	Service Station	Regulation under CLM Act not required	-33.80242183	151.1004278
RYDE	Ryde Bus Depot	51 - 75 Buffalo ROAD	Other Petroleum	Regulation under CLM Act not required	-33.81679771	151.1225255
SANCTUARY POINT	United Service Station, Sanctuary Point	147 Larmer AVENUE	Service Station	Regulation under CLM Act not required	-35.09918861	150.6329537
SANDGATE	Caltex Service Station Sandgate	162 Maitland ROAD	Service Station	Regulation under CLM Act not required	-32.86501596	151.706161
SANDGATE	North Limited Storage Handling facility	Maitland ROAD	Other Industry	Contamination formerly regulated under the CLM Act	-32.86598453	151.7012866
SANS SOUCI	7-Eleven (Former Mobil) Service Station	474 Rocky Point ROAD	Service Station	Regulation under CLM Act not required	-33.99088939	151.1333779
SANS SOUCI	Kendall Street Reserve	Lawson Street and Kendall STREET	Landfill	Under preliminary investigation order	-33.99966431	151.13005
SANS SOUCI	Former Service Station	542-544 Rocky Point ROAD	Service Station	Contamination was addressed via the planning process (EP&A Act)	-33.99376148	151.1316131
SANS SOUCI	Former 7-Eleven Ramsgate	368 Rocky Point ROAD	Service Station	Contamination currently regulated under CLM Act	-33.98631668	151.135849
SCONE	Shell Coles Express Service Station	91- 93 Kelly STREET	Service Station	Contamination currently regulated under CLM Act	-32.04715941	150.8676346
SCONE	Scone Works Depot	220 Susan STREET	Other Petroleum	Regulation under CLM Act not required	-32.04444892	150.879152
SCONE	Mobil Scone Airport Elt	8 Walter Pye AVENUE	Other Petroleum	Regulation under CLM Act not required	-32.03596733	150.8323698
SCONE	BP - Former Depot	Scone St, Guernsey St & Susan STREET	Service Station	Contamination formerly regulated under the CLM Act	-32.04599284	150.8662046
SEVEN HILLS	7-Eleven (Former Mobil) Service Station Seven Hills	151 Prospect HIGHWAY	Service Station	Regulation under CLM Act not required	-33.76894646	150.9427004
SEVEN HILLS	Australia Post	3 Powers ROAD	Unclassified	Regulation under CLM Act not required	-33.77434009	150.9395495
SEVEN HILLS	Car Park (Former Brickworks / Warehouse)	1 Powers ROAD	Other Industry	Regulation under CLM Act not required	-33.77387442	150.9379787
SEVEN HILLS	BP-branded Jasbe Petroleum Service Station	156 Prospect HIGHWAY	Service Station	Regulation under CLM Act not required	-33.76906502	150.9414821
SEVEN HILLS	Caltex Service Station	38 Abbott ROAD	Service Station	Regulation under CLM Act not required	-33.76692649	150.9548271
SEVEN HILLS	Caltex Service Station Seven Hills	105 Station ROAD	Service Station	Regulation under CLM Act not required	-33.77435881	150.9448733

Suburb	SiteName	Address	Contamination Activity Type	ManagementClass	Latitude	Longitude
SEVEN HILLS	Australian Waste Oil Refineries	27 Powers ROAD	Other Industry	Contamination currently regulated under CLM Act	-33.77536127	150.9511122
SHELLY BEACH	Former Shelly Beach Landfill	Oaks AVENUE	Landfill	Regulation under CLM Act not required	-33.36700551	151.4913631
SHORTLAND	Former Astra St landfill	2 (part) & 28 (part) Astra STREET	Landfill	Contamination currently regulated under CLM Act	-32.86716222	151.6966948
SHORTLAND	Tuxford Park landfill	10 King STREET	Landfill	Regulation under CLM Act not required	-32.87721139	151.6936837
SHORTLAND	Former Lorna St landfill	8/475 Sandgate ROAD	Landfill	Regulation under CLM Act not required	-32.87888726	151.7023245
SHORTLAND	7-Eleven (Former BP) Service Station	298-302 Sandgate ROAD	Service Station	Regulation under CLM Act not required	-32.8861645	151.6953912
SILVERWATER	Former Silverwater Landfill	Carnarvon ROAD	Landfill	Regulation being finalised	-33.83506394	151.033214
SILVERWATER	Vacant property	103-105 Silverwater ROAD	Other Industry	Regulation under CLM Act not required	-33.83831374	151.0472576
SILVERWATER	Storage Facility	54-58 Derby STREET	Unclassified	Under assessment	-33.83855869	151.0478649
SILVERWATER	Former Printing Facility	46-58 Derby STREET	Unclassified	Under assessment	-33.83855869	151.0478649
SILVERWATER	Silverwater Correctional Complex	Holker STREET	Landfill	Under assessment	-33.82944797	151.0567486
SINGLETON	BP Service Station Singleton	53 George (Cnr Macquarie St) STREET	Other Petroleum	Regulation under CLM Act not required	-32.56182325	151.1748054
SINGLETON	Singleton Gasworks	55-57 John STREET	Gasworks	Contamination currently regulated under CLM Act	-32.56774715	151.1658188
SINGLETON	Shell Coles Express Service Station	69-73 George STREET	Service Station	Regulation under CLM Act not required	-32.56297156	151.1755215
SINGLETON	Mobil Singleton Airport Elt	74B Range ROAD	Other Petroleum	Regulation under CLM Act not required	-32.60270846	151.1944828
SINGLETON	Putty Saw Mill	(via Singleton) Putty ROAD	Unclassified	Contamination currently regulated under CLM Act	-32.99958725	150.7111684
SINGLETON	NSW Mines Rescue Services - Singleton	6 Lachlan AVENUE	Other Industry	Regulation under CLM Act not required	-32.54537821	151.156584
SMITHFIELD	Caltex Smithfield	16-18 Tait STREET	Service Station	Regulation under CLM Act not required	-33.84596441	150.9435497
SMITHFIELD	Freestones	1 Hume ROAD	Other Petroleum	Regulation under CLM Act not required	-33.83577694	150.9310112
SMITHFIELD	Liquip International	13 Hume ROAD	Other Industry	Regulation under CLM Act not required	-33.83802635	150.9319034
SMITHFIELD	Coles Express (former Mobil) Service Station	678 The Horsley Drive, corner Smithfield ROAD	Service Station	Regulation under CLM Act not required	-33.85376154	150.9400104
SMITHFIELD	Former Landfill	Little STREET	Landfill	Contamination being managed via the planning process (EP&A Act)	-33.85025253	150.9411561

Suburb	SiteName	Address	Contamination Activity Type	ManagementClass	Latitude	Longitude
SOUTH ALBURY	BP Border Service Station	Corner Ebden Street and Wodonga PLACE	Service Station	Contamination currently regulated under CLM Act	-36.08875942	146.9093882
SOUTH BOWENFELS	Shell Coles Express Service Station	Lot 1 Great Western HIGHWAY	Service Station	Regulation under CLM Act not required	-33.50589001	150.1238487
SOUTH COOGEE	Caltex South Coogee Service Station	169-173 Malabar ROAD	Service Station	Regulation under CLM Act not required	-33.93233184	151.2574377
SOUTH GRAFTON	Shell Coles Express Service Station	91 Bent STREET	Service Station	Regulation under CLM Act not required	-29.70605829	152.9400329
SOUTH GRAFTON	Former United (former Mobil) Service Station	Corner Pacific Highway and Charles STREET	Service Station	Regulation under CLM Act not required	-29.70814828	152.9412928
SOUTH GRAFTON	Former Caltex Service Station	46-58 Schwinghammer STREET	Service Station	Regulation under CLM Act not required	-29.71128273	152.9458313
SOUTH GRAFTON	Former Caltex Depot South Grafton	72-82 Swallow ROAD	Other Petroleum	Regulation under CLM Act not required	-29.73168549	152.944024
SOUTH GRAFTON	Caltex Service Station	Pacific Hwy Cnr Gwyder HIGHWAY	Service Station	Regulation under CLM Act not required	-29.70739015	152.9425508
SOUTH GRANVILLE	Enhance Service Station south Granville	2 Rawson ROAD	Service Station	Regulation under CLM Act not required	-33.86366193	151.0088768
SOUTH KEMPSEY	Caltex Service Station	52 Lachlan STREET	Service Station	Regulation under CLM Act not required	-31.09361084	152.8370796
SOUTH LISMORE	North Coast Petroleum (Former Mobil) Depot Lismore	19-21 Elliot ROAD	Other Petroleum	Regulation under CLM Act not required	-28.81212046	153.2661935
SOUTH LISMORE	Former Mobil Service Station	126 - 128 Union STREET	Service Station	Regulation under CLM Act not required	-28.81242175	153.267541
SOUTH LISMORE	Caltex Service Station	237 Union STREET	Service Station	Regulation under CLM Act not required	-28.82052708	153.2648111
SOUTH LISMORE	Former Mobil Depot	26-32 Phyllis STREET	Other Petroleum	Regulation under CLM Act not required	-28.81005206	153.2660073
SOUTH MURWILLUMBAH	Former Caltex Depot	39 Lundberg DRIVE	Service Station	Regulation under CLM Act not required	-28.332622	153.4212884
SOUTH MURWILLUMBAH	Caltex Service Station	1-7 Buchanan (Cnr Tweed Valley Way) STREET	Service Station	Regulation under CLM Act not required	-28.32687988	153.4093274
SOUTH MURWILLUMBAH	Former Mobil Depot	45 Wardrop STREET	Other Petroleum	Regulation under CLM Act not required	-28.33421395	153.3993772
SOUTH NOWRA	Caltex South Nowra	100 Princes HIGHWAY	Service Station	Regulation under CLM Act not required	-34.90516081	150.6029621
SOUTH PENRITH	7-Eleven Service Station	45 Aspen STREET	Service Station	Regulation under CLM Act not required	-33.77727694	150.7107228
SOUTH TAMWORTH	Coles Express Tamworth	251 - 253 Goonoo Goonoo ROAD	Service Station	Contamination currently regulated under CLM Act	-31.11058167	150.9236721
SOUTH TAMWORTH	Caltex Service Station	2 Kathleen Street, corner Kent STREET	Service Station	Regulation under CLM Act not required	-31.10361712	150.9186343
SOUTH WENTWORTHVILLE	Aldi Stores Development	331-339 Great Western HIGHWAY	Metal Industry	Regulation under CLM Act not required	-33.81605854	150.9697429

Suburb	SiteName	Address	Contamination Activity Type	ManagementClass	Latitude	Longitude
SOUTH WENTWORTHVILLE	Caltex Service Station	313 Great Western HIGHWAY	Service Station	Regulation under CLM Act not required	-33.81643692	150.9718802
SOUTH WEST ROCKS	Former Trial Bay Caltex Depot	Phillip DRIVE	Other Petroleum	Regulation under CLM Act not required	-30.89190078	153.0573056
SOUTH WEST ROCKS	Former Shell Trial Bay Depot	Phillip DRIVE	Other Petroleum	Regulation under CLM Act not required	-30.89273836	153.0612772
SOUTH WEST ROCKS	Residential area and Reserve opposite Former Caltex terminal	Phillip DRIVE	Other Petroleum	Regulation under CLM Act not required	-30.89172594	153.0573164
SPRINGVALE	Springvale Colliery	Castlereagh HIGHWAY	Other Industry	Regulation under CLM Act not required	-33.40334736	150.1070462
ST CLAIR	7-Eleven (former Mobil) Service Station	4 Endeavour AVENUE	Service Station	Regulation under CLM Act not required	-33.79430926	150.7885793
ST IVES	7-Eleven (former Mobil) St Ives Service Station	157-159 Mona Vale Road, corner Putarri AVENUE	Service Station	Regulation under CLM Act not required	-33.73265301	151.1563899
ST IVES	Caltex Service Station	452 Mona Vale ROAD	Service Station	Regulation under CLM Act not required	-33.70752272	151.187545
ST IVES	Caltex Service Station	164 Mona Vale ROAD	Service Station	Regulation under CLM Act not required	-33.7307595	151.1570462
ST IVES	Caltex Service Station St Ives	363 Mona Vale ROAD	Service Station	Regulation under CLM Act not required	-33.7168971	151.1735263
ST IVES	Shell Service Station	179-181 Mona Vale ROAD	Service Station	Contamination currently regulated under CLM Act	-33.73124859	151.1575827
ST LEONARDS	Telstra Data Centre	4A Herbert STREET	Other Petroleum	Regulation under CLM Act not required	-33.81873741	151.1914222
ST MARYS	Former Woolworths Service Station	120-128 Forrester ROAD	Service Station	Regulation under CLM Act not required	-33.75525115	150.7752897
ST MARYS	7-Eleven (former Mobil) Service Station	2 Christie STREET	Service Station	Regulation under CLM Act not required	-33.74790843	150.7767667
ST MARYS	7-Eleven (former Mobil) Service Station	2 Wilson STREET	Service Station	Regulation under CLM Act not required	-33.77790415	150.771689
ST MARYS	Solveco	38 LINKS ROAD	Other Industry	Contamination currently regulated under CLM Act	-33.738673	150.771554
ST MARYS	Integral Energy Mt Druitt Transmission Substation	69 Kurrajong North ROAD	Other Industry	Regulation under CLM Act not required	-33.76376093	150.7921691
ST MARYS	Caltex St Marys Service Station	Wordoo St Cnr Forrester ROAD	Service Station	Regulation under CLM Act not required	-33.75334263	150.7755489
ST MARYS	Chemcolour Industries Ltd	19-25 Anne STREET	Chemical Industry	Under assessment	-33.75027071	150.7725397
ST MARYS	Old Drycleaning location	1-7 Queen STREET	Other Industry	Under assessment	-33.73873	150.771747
ST PETERS	Cooks River Rail Terminal	20 Canal ROAD	Unclassified	Regulation under CLM Act not required	-33.91943986	151.1726689
ST PETERS	Camdenville Park	May STREET	Other Industry	Regulation under CLM Act not required	-33.90911815	151.176951

Suburb	SiteName	Address	Contamination Activity Type	ManagementClass	Latitude	Longitude
ST PETERS	Former Tidyburn Facility	53 Barwon Park ROAD	Chemical Industry	Contamination formerly regulated under the CLM Act	-33.9130091	151.1809912
ST PETERS	BP Express Service Station	2 Princes HIGHWAY	Service Station	Regulation under CLM Act not required	-33.90982281	151.1809936
ST PETERS	Former Industrial Manufacturing Facility (Taubman's Paints)	75 Mary STREET	Other Industry	Regulation under CLM Act not required	-33.91307297	151.1731383
STANMORE	125 Corunna Road	125 Corunna ROAD	Unclassified	Regulation under CLM Act not required	-33.88937382	151.1644589
STOCKTON	Former Stockton Landfill	Fullerton STREET	Landfill	Under assessment	-32.894005	151.791121
STRATHFIELD	7-Eleven (former Mobil) Service Station	577 Liverpool ROAD	Service Station	Regulation under CLM Act not required	-33.88736091	151.0743474
STRATHFIELD SOUTH	Former Landfill Site	7-9 Dunlop STREET	Landfill	Regulation under CLM Act not required	-33.89509698	151.0796751
STROUD	Stroud Fuel Supplies (Former Caltex) Service Station	1 Cowper STREET	Service Station	Regulation under CLM Act not required	-32.39092749	151.9563089
SUFFOLK PARK	BP Service Station	207-209 Broken Head ROAD	Service Station	Regulation under CLM Act not required	-28.68800088	153.6083821
SUFFOLK PARK	Suffolk Park dip site	Cnr Broken Head Road & Beech DRIVE	Cattle Dip	Regulation under CLM Act not required	-28.6874242	153.6072824
SURRY HILLS	Woolworths Petrol Surry Hills	475 Cleveland STREET	Service Station	Regulation under CLM Act not required	-33.89203644	151.216217
SURRY HILLS	Former Legion Cabs (Trading) Cooperative	81 & 81A (Formerly 69 - 81) Foveaux STREET	Service Station	Regulation under CLM Act not required	-33.88470082	151.2107944
SURRY HILLS	Ausgrid Road Reserve	Mary STREET	Other Industry	Regulation under CLM Act not required	-33.88292195	151.2095176
SUTHERLAND	United Service Station and Sutherland Reservoir	1 to 3 Oxford STREET	Service Station	Contamination currently regulated under CLM Act	-34.029532	151.0579906
SUTHERLAND	7-Eleven Service Station	693 Old Princes HIGHWAY	Service Station	Regulation under CLM Act not required	-34.02976735	151.0588789
SUTTON FOREST	Coles Express Sutton Forest West	Hume HIGHWAY	Service Station	Regulation under CLM Act not required	-34.60808989	150.2250592
SWANSEA	Caltex Service Station	126 Pacific HIGHWAY	Service Station	Regulation under CLM Act not required	-33.08811841	151.6381764
SWANSEA	Swansea 1 - Wastewater Pumping Station	137 and 137a Northcote AVENUE	Other Industry	Under assessment	-33.09745672	151.6473257
SYDENHAM	SRA Land	117 Railway PARADE	Other Industry	Regulation under CLM Act not required	-33.91560723	151.1656846
SYDENHAM	Sydenham XPT Maintenance Facility	Way STREET	Other Industry	Regulation under CLM Act not required	-33.91698468	151.1614089
SYDNEY	Interpro House (OSP 46581)	447 Kent STREET	Other Petroleum	Regulation under CLM Act not required	-33.87225413	151.204761
SYDNEY OLYMPIC PARK	RMS Western Precinct	14A-14E and 16 Hill ROAD	Other Petroleum	Regulation under CLM Act not required	-33.82239777	151.0758664

Suburb	SiteName	Address	Contamination Activity Type	ManagementClass	Latitude	Longitude
SYDNEY OLYMPIC PARK	Haslams Creek South Area 3	At Kronos Hill, Kevin Coombes AVENUE	Landfill	Contamination formerly regulated under the CLM Act	-33.84113059	151.0602966
SYDNEY OLYMPIC PARK	Bicentennial Park	Bicentennial DRIVE	Landfill	manage residual contamination (CLM Act)	-33.84456248	151.0788116
SYDNEY OLYMPIC PARK	Former Golf Driving Range Landfill	Sarah Durack AVENUE	Landfill	manage residual contamination (CLM Act)	-33.85358517	151.0713987
SYDNEY OLYMPIC PARK	Kronos Hill Landfill	Kevin Coombes AVENUE	Landfill	manage residual contamination (CLM Act)	-33.84014442	151.0649521
SYDNEY OLYMPIC PARK	Wilson Park (Former oil gas plant site)	Newington ROAD	Gasworks	manage residual contamination (CLM Act)	-33.82633586	151.0534322
SYDNEY OLYMPIC PARK	Woo-la-ra Landfill	Hill ROAD	Landfill	manage residual contamination (CLM Act)	-33.82695807	151.07282
SYDNEY OLYMPIC PARK	Aquatic Centre Carpark Landfill	Shane Gould AVENUE	Landfill	manage residual contamination (CLM Act)	-33.85093439	151.0656713
SYDNEY OLYMPIC PARK	Blaxland Common Landfill	Jamieson STREET	Landfill	manage residual contamination (CLM Act)	-33.82638382	151.05972
SYLVANIA	Caltex Service Station - Sylvania Heights	414-416 Princes HIGHWAY	Service Station	Contamination currently regulated under CLM Act	-34.02361051	151.0895394
SYLVANIA	Caltex Service Station	61 Port Hacking ROAD	Service Station	Regulation under CLM Act not required	-34.0140089	151.104212
TALBINGO	Old Town Landfill	Bridle STREET	Landfill	Regulation under CLM Act not required	-35.59018237	148.3041771
TALBINGO	T3 Spoil dump and adjoining river sediments	Off Snowy Mountains HIGHWAY	Landfill	Contamination formerly regulated under the CLM Act	-35.6177268	148.2926158
TALBINGO	Former grit blasting site	Old Damsite ROAD	Other Industry	Regulation under CLM Act not required	-35.60894551	148.3030165
TAMINDA	Mobil Depot	9 Hinkler ROAD	Other Petroleum	Regulation under CLM Act not required	-31.09584286	150.9040493
TAMWORTH	Caltex Tamworth Service Station	109 Gunnedah ROAD	Service Station	Regulation under CLM Act not required	-31.09723226	150.8955299
TAMWORTH	Curlew Crescent	19-29 Curlew CRESCENT	Metal Industry	Regulation under CLM Act not required	-31.06963607	150.9069306
TAMWORTH	Former Service Station, Fitzpatrick Super Fund, Tamworth	210 Goonoo Goonoo ROAD	Service Station	Regulation under CLM Act not required	-31.10613594	150.9234143
TAMWORTH	Gunnedah Road Site	49 GUNNEDAH ROAD	Other Industry	Contamination formerly regulated under the CLM Act	-31.09574904	150.9021583
TAMWORTH	Elovera Former Sheep Dip	730 Ascot Calala ROAD	Cattle Dip	Regulation under CLM Act not required	-31.1801846	150.962897
TAMWORTH	Housing NSW	29 -33 White STREET	Other Petroleum	Regulation under CLM Act not required	-31.0915651	150.9357811
TAMWORTH	BP Tamworth Service Station and Depot	27-29 Gunnedah ROAD	Other Petroleum	Under assessment	-31.09642128	150.9058193
TAMWORTH	Former Mobil Service Station	373-375 Armidale ROAD	Service Station	Regulation under CLM Act not required	-31.10122679	150.9441341

Suburb	SiteName	Address	Contamination Activity Type	ManagementClass	Latitude	Longitude
TAMWORTH	Kensell's Mitsubishi	11-14 Kable AVENUE	Other Petroleum	Regulation under CLM Act not required	-31.08921565	150.9273063
TAMWORTH	Caltex Star Tamworth	21 White STREET	Service Station	Regulation under CLM Act not required	-31.09255137	150.9341709
TAMWORTH	Former Service Station Tamworth	(Cnr Scott Rd) 254-256 Goonoo Goonoo ROAD	Service Station	Regulation under CLM Act not required	-31.1118945	150.9228523
TAMWORTH	Cleanaway Operations Pty Ltd	31 Gunnedah ROAD	Other Industry	Under assessment	-31.09621029	150.9051567
TARCUTTA	Mobil Service Station	(Hume Highway) 32 Sydney STREET	Service Station	Contamination formerly regulated under the CLM Act	-35.2772942	147.73574
TAREE	Caltex Taree	12 Pitt STREET	Service Station	Regulation under CLM Act not required	-31.90551738	152.4783334
TAREE	Former Caltex Depot	44 Stevenson STREET	Other Petroleum	Regulation under CLM Act not required	-31.90563595	152.4640848
TAREE	Former BP Service Station (Reliance Petroleum)	150 Manning River DRIVE	Service Station	Regulation under CLM Act not required	-31.93842026	152.4682056
TAREE	Former Shell Depot	53-55 Stevenson STREET	Other Petroleum	Regulation under CLM Act not required	-31.90514622	152.4649706
TAREE	United Service Station and Former Mobil Depot	85 Muldoon Street, corner Grey Gum ROAD	Service Station	Regulation under CLM Act not required	-31.89744109	152.4508569
TAREE	Caltex Service Station	104-106 Commerce STREET	Service Station	Regulation under CLM Act not required	-31.90720519	152.4500926
TAREE	Footpath in front of the former BP service station	53-55 Victoria STREET	Service Station	Regulation under CLM Act not required	-31.91015653	152.4659073
TAREN POINT	Former Oyster Farm	Part 2R Alexander Avenue and part 98 Woodlands ROAD	Other Industry	Contamination being managed via the planning process (EP&A Act)	-34.01714802	151.1252694
TAREN POINT	Former Oyster Farmer	1A Atkinson ROAD	Other Industry	Regulation under CLM Act not required	-34.02081803	151.1283282
TAREN POINT	Former manufacturing site	46-50 Bay ROAD	Other Industry	Regulation under CLM Act not required	-34.0236184	151.1231649
TAREN POINT	Mangrove Lane Cycle pathway	Mangrove LANE	Unclassified	Regulation under CLM Act not required	-34.02404025	151.1324783
TAREN POINT	Caltex Service Station	114 Taren Point ROAD	Service Station	Regulation under CLM Act not required	-34.02065958	151.1218938
TAREN POINT	Shell Coles Express Service Station	99-103 Parraweena ROAD	Service Station	Regulation under CLM Act not required	-34.02630233	151.1200897
TAREN POINT	Redevelopment Site	25 Bay ROAD	Other Industry	Under assessment	-34.021451	151.12813
TELARAH	Former Ausgrid Depot	Green STREET	Other Industry	Regulation under CLM Act not required	-32.7276446	151.5269745
TELARAH	ACIRL	5 Junction STREET	Other Industry	Regulation under CLM Act not required	-32.73457183	151.5400128
TEMORA	Woolworths Caltex Temora	98-100 Hoskins Street STREET	Service Station	Under assessment	-34.4429094	147.5320551

Suburb	SiteName	Address	Contamination Activity Type	ManagementClass	Latitude	Longitude
TEMPE	Tempe Depot	1a Gannon STREET	Other Petroleum	Regulation under CLM Act not required	-33.92408255	151.1596469
TEMPE	Caltex Service Station	775 Princes HIGHWAY	Service Station	Contamination currently regulated under CLM Act	-33.9253681	151.1596532
TEMPE	Former Tempe Tip	South STREET	Landfill	Contamination currently regulated under CLM Act	-33.9255792	151.1668117
TEMPE	Railcorp Site Renwick Street	Renwick STREET	Other Industry	Regulation under CLM Act not required	-33.91997709	151.1576058
TERALBA	Lake Macquarie Teralba Sanitary Depot	Griffen ROAD	Landfill	Regulation under CLM Act not required	-32.9372059	151.6214528
TERALBA	Lucky's Scrap Metal Yard	21 Racecourse ROAD	Metal Industry	Contamination currently regulated under CLM Act	-32.946805	151.61698
TERANIA CREEK	Former Izzards Cattle Tick Dip	Wallace ROAD	Cattle Dip	Contamination formerly regulated under the CLM Act	-28.65425776	153.2767438
THIRLMERE	Thirlmere Rail Heritage Museum	10 Barbour ROAD	Other Industry	Regulation under CLM Act not required	-34.20689245	150.5693902
THORNLEIGH	Caltex Thornleigh Service Station	192-198 Pennant Hills (Cnr Duffy Ave) ROAD	Service Station	Regulation under CLM Act not required	-33.72660793	151.08364
THORNLEIGH	Coles Express Service Station Thornleigh	188 - 190 Pennant Hills ROAD	Service Station	Regulation under CLM Act not required	-33.72502184	151.0850569
THORNTON	Energy Australia Thornton Pole Yard	55 Weakleys DRIVE	Other Industry	Regulation under CLM Act not required	-32.79973875	151.6374998
TIGHES HILL	Holcim Australia Cement Batching Plant	340 Industrial DRIVE	Other Industry	Regulation under CLM Act not required	-32.90532418	151.7574857
TIGHES HILL	SRA Land	73 Elizabeth STREET	Unclassified	Regulation under CLM Act not required	-32.90795794	151.754631
TIGHES HILL	Former Ampol Depot	94 Elizabeth STREET	Other Petroleum	Regulation under CLM Act not required	-32.90658137	151.757239
TIGHES HILL	Former Mobil Terminal	110 Elizabeth STREET	Other Petroleum	Contamination formerly regulated under the CLM Act	-32.90600406	151.7586907
TOCUMWAL	Former Mobil Depot	250 Murray STREET	Other Petroleum	Regulation under CLM Act not required	-35.79180653	145.5648214
TOCUMWAL	Former Mobil Depot	79-83 Deniliquin ROAD	Other Petroleum	Regulation under CLM Act not required	-35.80914914	145.5585528
TOMAGO	Balcombe Sweat Furnace	26 Laverick AVENUE	Metal Industry	Regulation under CLM Act not required	-32.82557395	151.7056416
TOMAGO	Former Hydromet Site	25 School DRIVE	Metal Industry	Under assessment	-32.8301553	151.7300603
TOMAGO	RZM Site - Tomago	1877 Pacific HIGHWAY	Other Industry	Under assessment	-32.81419433	151.6985159
TOMERONG	Log Cabin Service Station (United Petroleum)	D1300 Princes HIGHWAY	Service Station	Under assessment	-35.01820959	150.5779687
TOONGABBIE	7-Eleven (Former Mobil) Service Station Toongabbie	3 Metella ROAD	Service Station	Regulation under CLM Act not required	-33.78692357	150.9462837

Suburb	SiteName	Address	Contamination Activity Type	ManagementClass	Latitude	Longitude
TOORMINA	Caltex Service Station	2 Minorca PLACE	Service Station	Regulation under CLM Act not required	-30.35229568	153.0906606
TORONTO	Coles XP (Former Mobil) Toronto Service Station	133 - 137 Cary (Cnr Thorne St) STREET	Service Station	Regulation under CLM Act not required	-33.01187681	151.5930879
TORONTO	BP Toronto Service Station	132 Cary (Cnr Donnelly Ave) STREET	Service Station	Regulation under CLM Act not required	-33.01144673	151.5937863
TORONTO	Toronto Hotel	74 Victory PARADE	Unclassified	Regulation under CLM Act not required	-33.01214835	151.5958127
TORONTO	Caltex Service Station	147 Cary STREET	Service Station	Regulation under CLM Act not required	-33.01288007	151.5928388
TOUKLEY	Former Shell Toukley Autoport	211 Main ROAD	Service Station	Regulation under CLM Act not required	-33.26383791	151.5386268
TOUKLEY	7-Eleven Australia	287 Main ROAD	Service Station	Regulation under CLM Act not required	-33.26469166	151.5462414
TRANGIE	Caltex Service Station	(Mitchell Hwy) 76 Narromine STREET	Service Station	Regulation under CLM Act not required	-32.03234676	147.985164
TUGGERAH	BP Tuggerah	100 Pacific HIGHWAY	Service Station	Regulation under CLM Act not required	-33.30578167	151.4198083
TUMBARUMBA	Former Caltex Depot	150 Albury STREET	Other Petroleum	Regulation under CLM Act not required	-35.77024081	147.9927182
TUMBI UMBI	Former Tumby Landfill	140 Bellevue ROAD	Landfill	Regulation under CLM Act not required	-33.3993472	151.456471
TUMUT	CSR Blue Dam	Jepsen AVENUE	Other Industry	Regulation being finalised	-35.30098337	148.1958308
TUMUT	CSR Railway cutting	Jepsen AVENUE	Unclassified	Regulation being finalised	-35.30422002	148.1942579
TUMUT	Former Telstra Depot	22-26 Carey STREET	Other Industry	Regulation under CLM Act not required	-35.29873079	148.2191122
TUROSS HEAD	Tern Inn Restaurant (abandoned UPSS)	2 Trafalgar ROAD	Service Station	Regulation under CLM Act not required	-36.05871059	150.1308443
TURRAMURRA	7-Eleven (former Mobil) Service Station Turramurra	1408 Pacific HIGHWAY	Service Station	Regulation under CLM Act not required	-33.73326389	151.1264194
TURRAMURRA	Woolworths Service Station	1233 Pacific HIGHWAY	Service Station	Regulation under CLM Act not required	-33.73317594	151.1313195
TURRELLA	Tulloch Australia Pty Limited	61 Turrella STREET	Chemical Industry	Contamination currently regulated under CLM Act	-33.92857213	151.1475387
TURRELLA	Rail Corridor and adjacent industrial land	75 Henderson STREET	Other Industry	Under assessment	-33.928402	151.148355
TWEED HEADS	Former Mobil Quix Service Station	60 Pacific HIGHWAY	Service Station	Regulation under CLM Act not required	-28.20143775	153.5445381
TWEED HEADS	adjacent to 79-81 Wharf Street, Tweed Heads	79-81 Wharf STREET	Other Petroleum	Regulation under CLM Act not required	-28.17351959	153.542262
TWEED HEADS SOUTH	Former BP Depot	142 Minjungbal DRIVE	Other Petroleum	Regulation under CLM Act not required	-28.20860702	153.5455932

Suburb	SiteName	Address	Contamination Activity Type	ManagementClass	Latitude	Longitude
TWEED HEADS SOUTH	Coles Express Service Station	Corner Minjungbal Drive and Heffron STREET	Service Station	Regulation under CLM Act not required	-28.19459987	153.5419978
TWEED HEADS SOUTH	Woolworths Plus Petrol	98-102 Pacific (100 Minjungbal Drive) HIGHWAY	Service Station	Regulation under CLM Act not required	-28.20488521	153.5448675
TWEED HEADS WEST	Caltex Service Station	96 to 98 Kennedy DRIVE	Service Station	Regulation being finalised	-28.1871486	153.5229866
TYAGARAH	Tyagarah Airstrip	25 Staceys WAY	Other Petroleum	Regulation under CLM Act not required	-28.59553079	153.5469165
ULAN	Ulan Coal Mine	4505 Ulan ROAD	Other Industry	Regulation under CLM Act not required	-32.25620603	149.7558075
ULLADULLA	Coles Express Ulladulla	153 Princes HIGHWAY	Service Station	Regulation under CLM Act not required	-35.36288274	150.47272
ULLADULLA	Woolworths Petrol Station	155-157 Princes HIGHWAY	Service Station	Regulation under CLM Act not required	-35.36316263	150.4725668
ULLADULLA	Caltex Service Station	62A Deering Street, corner Princes HIGHWAY	Service Station	Regulation under CLM Act not required	-35.36276828	150.473578
ULTIMO	Shell Coles Express Service Station	387-429 Wattle STREET	Service Station	Regulation under CLM Act not required	-33.88138825	151.1966791
UNANDERRA	Endeavour Energy Springhill Field Service Centre	195 Five Island ROAD	Other Industry	Regulation under CLM Act not required	-34.45837706	150.8598825
UNANDERRA	BlueScope Stainless Steel	13 Marley PLACE	Metal Industry	Contamination currently regulated under CLM Act	-34.44959798	150.8571632
UNANDERRA	Unanderra Weekend Detention Centre	34-40 Lady Penryhn DRIVE	Landfill	Regulation under CLM Act not required	-34.4620226	150.8473821
UNANDERRA	Veolia Environmental Services	9 Waynote PLACE	Other Industry	Regulation under CLM Act not required	-34.46042393	150.863232
UNANDERRA	Caltex Service Station	86-98 Princes HIGHWAY	Service Station	Regulation under CLM Act not required	-34.45414951	150.845165
UNANDERRA	Former Prime Service Station and adjoining lands	41-49 Princes HIGHWAY	Service Station	Contamination formerly regulated under the CLM Act	-34.45056105	150.8490833
URALLA	Caltex Service Station	103 Bridge STREET	Service Station	Regulation under CLM Act not required	-30.64524911	151.4934484
URALLA	Phoenix Foundry	44 Duke STREET	Metal Industry	Regulation under CLM Act not required	-30.65093272	151.5004479
URANQUINTY	Former Caltex Depot Kapooka (Wagga Wagga)	6876 Olympic (Uranquinty Rd) HIGHWAY	Service Station	Regulation under CLM Act not required	-35.15319793	147.3085469
URUNGA	Former Antimony Process plant	Hillside DRIVE	Chemical Industry	Contamination currently regulated under CLM Act	-30.50422942	153.0132011
VALENTINE	BP Express Service Station	855 Macquarie DRIVE	Service Station	Regulation under CLM Act not required	-33.00801109	151.6425806
VALENTINE	Valentine Public School	Tallawalla ROAD	Unclassified	Regulation under CLM Act not required	-33.0091613	151.6423231
VILLAWOOD	Nepotian (Former Toll) Site	110A Christina ROAD	Other Industry	Under preliminary investigation order	-33.87919117	150.9812193

Suburb	SiteName	Address	Contamination Activity Type	ManagementClass	Latitude	Longitude
VILLAWOOD	Former Defence Site	29 Biloela STREET	Landfill	Regulation under CLM Act not required	-33.88782978	150.9886275
VILLAWOOD	Former Siemens/Westinghouse	49 Miowera ROAD	Other Industry	Contamination formerly regulated under the CLM Act	-33.87641909	150.9836746
VILLAWOOD	Former Orica Crop Care	2 Christina ROAD	Chemical Industry	Contamination currently regulated under CLM Act	-33.880329	150.9896329
VILLAWOOD	PPG Industries	9 Birmingham AVENUE	Chemical Industry	Regulation under CLM Act not required	-33.87800757	150.9887929
VILLAWOOD	Former Electrical Component Manufacturer	66 Christina ROAD	Other Industry	manage residual contamination (CLM Act)	-33.88018315	150.9838773
VILLAWOOD	Ettason Villawood Site	2A Birmingham AVENUE	Chemical Industry	Under preliminary investigation order	-33.878734	150.98259
VINEYARD	Shell Coles Express Service Station	731 Windsor ROAD	Service Station	Regulation under CLM Act not required	-33.65780463	150.8753245
WAGGA WAGGA	Caltex Service Station	170 Fitzmaurice STREET	Service Station	Regulation under CLM Act not required	-35.10289587	147.3679002
WAGGA WAGGA	Former BP Service Station	31 Bourke STREET	Service Station	Regulation under CLM Act not required	-35.12626628	147.3547199
WAGGA WAGGA	Caltex (former Mobil) Service Station	106 Edward STREET	Service Station	Regulation under CLM Act not required	-35.11910909	147.3682364
WAGGA WAGGA	Former Caltex Depot	60 Lake Albert DRIVE	Service Station	Regulation under CLM Act not required	-35.12316794	147.37724
WAGGA WAGGA	Former Mobil Depot Wagga Wagga	97-99 Coleman STREET	Other Petroleum	Regulation under CLM Act not required	-35.12173871	147.3576651
WAGGA WAGGA	Ashmont Autoport	Cnr Tobruk Street and Bardia STREET	Service Station	Regulation under CLM Act not required	-35.12517373	147.329919
WAGGA WAGGA	Former Caltex Service Station	343 Hammond AVENUE	Service Station	Regulation under CLM Act not required	-35.12420793	147.4157959
WAGGA WAGGA	Caltex Service Station	56 - 60 Docker St STREET	Service Station	Regulation under CLM Act not required	-35.11737947	147.3558145
WAGGA WAGGA	Former Iron Foundry	212-230 Hammond STREET	Metal Industry	Regulation under CLM Act not required	-35.12605478	147.4045461
WAGGA WAGGA	Coles Express Wagga Wagga	353-355 Edward STREET	Service Station	Regulation under CLM Act not required	-35.11606625	147.3509339
WAGGA WAGGA	Former Wiradjuri landfill	Narrung STREET	Landfill	Under assessment	-35.09628532	147.3619535
WAGGA WAGGA	Former Gasworks	54 Chaston STREET	Gasworks	Contamination currently regulated under CLM Act	-35.12262069	147.3482778
WAGGA WAGGA	Former Gasworks	Cnr Tarcutta Street and Cross STREET	Gasworks	Contamination currently regulated under CLM Act	-35.10871183	147.3737933
WAGGA WAGGA	BP Wagga Wagga	180 Edward STREET	Service Station	Regulation under CLM Act not required	-35.11850802	147.3639619
WAGGA WAGGA	Former Dry Cleaning Facility	183 Fitzmaurice STREET	Other Industry	Contamination currently regulated under CLM Act	-35.10209987	147.3683852

Suburb	SiteName	Address	Contamination Activity Type	ManagementClass	Latitude	Longitude
WAHROONGA	Coles Express Wahroonga	1601 Pacific HIGHWAY	Service Station	Regulation under CLM Act not required	-33.71945571	151.1163002
WAHROONGA	7-Eleven Service Station	1579 Pacific HIGHWAY	Service Station	Regulation under CLM Act not required	-33.71974617	151.1168106
WAITARA	Caltex Service Station	59-61 Pacific HIGHWAY	Service Station	Regulation under CLM Act not required	-33.71064349	151.1024644
WALGETT	Former Shell Depot	Castlereagh HIGHWAY	Other Petroleum	Regulation under CLM Act not required	-30.00861179	148.1239938
WALLERAWANG	Wallerawang Power Station	1 Main STREET	Other Petroleum	Regulation under CLM Act not required	-33.40339296	150.0855101
WALLERAWANG	Lidsdale Coal Loading Facility	Main STREET	Other Industry	Regulation under CLM Act not required	-33.39996523	150.0737717
WALLSEND	Caltex Maryland Service Station Wallsend	41 Minmi ROAD	Service Station	Regulation under CLM Act not required	-32.88967866	151.6619253
WALLSEND	Coles Express Wallsend East	15 Thomas STREET	Service Station	Regulation under CLM Act not required	-32.90719444	151.6693426
WALLSEND	OneSteel Recycling	64-80 Sandgate ROAD	Metal Industry	Regulation under CLM Act not required	-32.89425477	151.6799648
WALLSEND	Ausgrid Wallsend Depot	Abbott STREET	Other Industry	Regulation under CLM Act not required	-32.90162796	151.6857267
WALLSEND	Cnr of Douglas Street and 111 Newcastle Road Wallsend	111 Newcastle ROAD	Metal Industry	Regulation under CLM Act not required	-32.90414175	151.6830784
WAMBERAL	Caltex Service Station	654 The Entrance ROAD	Service Station	Regulation under CLM Act not required	-33.42338668	151.4375685
WANGI WANGI	Myuna Colliery	Wangi Point ROAD	Other Industry	Regulation under CLM Act not required	-33.06139532	151.5697186
WARATAH	Waratah Area Health	Turton ROAD	Unclassified	Regulation under CLM Act not required	-32.90961233	151.7260867
WARATAH	Waratah former Gasworks	Turton and Georgetown ROADS	Gasworks	Contamination currently regulated under CLM Act	-32.9057763	151.7270033
WARDELL	Nancy's Cattle Dip, Thurgates Lane, Wardell	Thurgates LANE	Cattle Dip	Under assessment	-28.954176	153.427349
WARILLA	Woolworths Petrol Warilla	43 -57 Shellharbour ROAD	Service Station	Regulation under CLM Act not required	-34.5470966	150.863748
WARKWORTH	Emulsion Plant, Dyno Nobel Asia Pacific Pty Ltd	186 Long Point ROAD	Chemical Industry	Regulation under CLM Act not required	-32.5781708	151.0834387
WARKWORTH	United Colliery	Jerrys Plains ROAD	Other Industry	Regulation under CLM Act not required	-32.5654356	150.9916698
WARNERS BAY	Caltex Service Station	55 King STREET	Service Station	Regulation under CLM Act not required	-32.97418806	151.6476184
WARNERS BAY	7-Eleven (former Mobil) Service Station	393 Hillsborough ROAD	Service Station	Regulation under CLM Act not required	-32.9659363	151.6543264
WARNERS BAY	Historically Filled Land	41-43 Charles STREET	Unclassified	Regulation under CLM Act not required	-32.97340461	151.6464383

Suburb	SiteName	Address	Contamination Activity Type	ManagementClass	Latitude	Longitude
WARNERVALE	Former Timber Treatment Plant	Aldenhams and Railway ROADS	Other Industry	Contamination formerly regulated under the CLM Act	-33.24732018	151.4469037
WARRAGAMBA	Warragamba Dam Viewing Platform	Eighteenth STREET	Unclassified	Regulation under CLM Act not required	-33.88546354	150.6024501
WARRAGAMBA	Megarrity's Creek Site	Weir ROAD	Unclassified	Regulation under CLM Act not required	-33.885049	150.597628
WARRAWONG	Caltex Service Station	75-77 King STREET	Service Station	Regulation under CLM Act not required	-34.49037817	150.888802
WARREN	Former Shell Depot	8 Dubbo STREET	Other Petroleum	Regulation under CLM Act not required	-31.69379262	147.8308088
WARREN	Caltex Warren Service Station	1 Coonamble ROAD	Service Station	Regulation under CLM Act not required	-31.69508383	147.8405578
WARREN	Former Mobil Warren Depot	16 Dubbo STREET	Other Petroleum	Contamination currently regulated under CLM Act	-31.6943058	147.8314606
WARWICK FARM	Warwick Farm Public School	95 Lawrence Hargrave ROAD	Landfill	Under assessment	-33.91050532	150.9302197
WATERLOO	Proposed Construction Site	2 John STREET	Other Industry	Regulation under CLM Act not required	-33.89989686	151.2010324
WATERLOO	Waverley Woollahra Process Plant	355 Botany ROAD	Other Industry	Regulation under CLM Act not required	-33.9063092	151.2042672
WATERLOO	Shell Coles Express Service Station	867-877 South Dowling STREET	Service Station	Regulation under CLM Act not required	-33.90179774	151.2143789
WATERLOO	Lawrence Dry Cleaners	887-893 Bourke STREET	Unclassified	Contamination currently regulated under CLM Act	-33.89897433	151.2101436
WATERLOO	Diversity Waterloo	1-13 Archibald AVENUE	Other Industry	Under assessment	-33.90204305	151.2097328
WATERLOO	Iconic (Former Chubb Factory) Waterloo	830-838 Elizabeth STREET	Other Industry	Regulation under CLM Act not required	-33.90227718	151.2060305
WATERLOO	22-24 Archibald Avenue	22-24 Archibald AVENUE	Other Petroleum	Regulation under CLM Act not required	-33.90263766	151.2132105
WAUCHOPE	Expressway Spares UST	3 Sancrox ROAD	Other Petroleum	Regulation under CLM Act not required	-31.44421922	152.8218723
WAUCHOPE	Former Shell Depot	56-64 High STREET	Other Petroleum	Regulation under CLM Act not required	-31.45804845	152.7314151
WAUCHOPE	Wauchope Service Station	57 High STREET	Service Station	Regulation under CLM Act not required	-31.45737022	152.7305018
WAUCHOPE	Former Timber Treatment Site	Blackbutt DRIVE	Other Industry	Regulation under CLM Act not required	-31.46575645	152.7228555
WAUCHOPE	Shell Coles Express Service Station	64 High STREET	Service Station	Regulation under CLM Act not required	-31.45764495	152.7315975
WAUCHOPE	Wauchope Public Primary School	2 Waugh STREET	Unclassified	Regulation under CLM Act not required	-31.4556387	152.7295455
WAVERTON	SRA Land	95 Bay ROAD	Unclassified	Contamination formerly regulated under the CLM Act	-33.83716728	151.1969497

Suburb	SiteName	Address	Contamination Activity Type	ManagementClass	Latitude	Longitude
WAVERTON	Berry's Bay Woodley's Marina	1 Balls Head DRIVE	Other Industry	Contamination formerly regulated under the POEO Act	-33.84441851	151.1947433
WAVERTON	Oyster Cove AGL	2 King STREET	Gasworks	manage residual contamination (CLM Act)	-33.83637995	151.193541
WEE JASPER	Wee Jasper Tavern	6499 Wee Jasper ROAD	Other Industry	Under assessment	-35.110374	148.679405
WELLINGTON	Former Caltex Service Station	124-128 Lee STREET	Service Station	Regulation under CLM Act not required	-32.55082729	148.9411537
WELLINGTON	BP Wellington Service Station	35A Maxwell STREET	Service Station	Under assessment	-32.55835121	148.9447284
WELLINGTON	Woolworths Petrol Wellington	79 Lee STREET	Service Station	Under assessment	-32.54874227	148.9408531
WENTWORTH	Caltex - Wentworth	110 Adams STREET	Service Station	Regulation under CLM Act not required	-34.1024927	141.9160539
WENTWORTH FALLS	Bodington Hospital	Bodington DRIVE	Unclassified	Contamination formerly regulated under the CLM Act	-33.73201608	150.3874102
WENTWORTH POINT	RMS Eastern Precinct	3-7 Burroway ROAD	Other Petroleum	Regulation under CLM Act not required	-33.8233882	151.0815668
WENTWORTH POINT	Former TNT Express	23 Bennelong PARKWAY	Other Petroleum	Regulation under CLM Act not required	-33.83115118	151.0726636
WENTWORTHVILLE	Former Workshop	2 Rawson Rd and 8 Barfil CRESCENT	Unclassified	Regulation under CLM Act not required	-33.81568808	150.9671853
WERRINGTON	Caltex Service Station	Cnr Dunheved Rd and Henry Lawson DRIVE	Service Station	Regulation under CLM Act not required	-33.74577725	150.7409877
WERRINGTON	Claremont Meadows Former landfill	Gipps STREET	Landfill	Regulation under CLM Act not required	-33.77341076	150.7557628
WERRINGTON COUNTY	7-Eleven Werrington	Lot 122 Dunheved ROAD	Service Station	Regulation under CLM Act not required	-33.74699408	150.7428609
WEST BALLINA	Caltex Big Prawn Service Station	Pacific HIGHWAY	Service Station	Contamination formerly regulated under the CLM Act	-28.86374913	153.5321482
WEST GOSFORD	Caltex Service Station	283 Manns ROAD	Service Station	Regulation under CLM Act not required	-33.41659727	151.325219
WEST GOSFORD	Caltex Service Station	69-71 Pacific HIGHWAY	Service Station	Regulation under CLM Act not required	-33.42729985	151.3214621
WEST GOSFORD	Caltex Service Station	30a Pacific HIGHWAY	Service Station	Regulation under CLM Act not required	-33.42778813	151.3190581
WEST GOSFORD	Adcock Memorial Park	Central Coast HIGHWAY	Landfill	Under assessment	-33.42963075	151.3273331
WEST NOWRA	Endeavour Energy Nowra Field Service Centre	20 Depot ROAD	Other Industry	Regulation under CLM Act not required	-34.88993085	150.5878854
WEST PENNANT HILLS	7-Eleven (former Mobil) Service Station	552 Pennant Hills ROAD	Service Station	Regulation under CLM Act not required	-33.74686545	151.0508067
WEST RYDE	7-Eleven (former Mobil) Service Station	917 Victoria ROAD	Service Station	Regulation under CLM Act not required	-33.80921103	151.0932917

Suburb	SiteName	Address	Contamination Activity Type	ManagementClass	Latitude	Longitude
WEST RYDE	Pfizer Australia Pty Ltd	38-42 Wharf ROAD	Chemical Industry	Regulation under CLM Act not required	-33.81021085	151.0693631
WEST RYDE	Reckitt Benckiser	44 Wharf ROAD	Chemical Industry	Regulation under CLM Act not required	-33.81172205	151.0692752
WEST RYDE	JHM Property Development	2A Mellor STREET	Other Industry	Regulation under CLM Act not required	-33.81207534	151.094598
WEST TAMWORTH	Woolworths Petrol	119 Bridge STREET	Service Station	Regulation under CLM Act not required	-31.09358262	150.9167693
WEST WYALONG	Lowes Petroleum (Former BP) Depot West Wyalong	Compton (formerly known as Town Bypass/Railway Road) ROAD	Other Petroleum	Regulation under CLM Act not required	-33.93440247	147.2154596
WEST WYALONG	Caltex Depot	(Wyalong By-pass Rd) Lot 1-3 Showground ROAD	Service Station	Regulation under CLM Act not required	-33.92556	147.1981659
WEST WYALONG	Former Mobil Depot	104 Compton ROAD	Other Petroleum	Regulation under CLM Act not required	-33.93449194	147.2147948
WESTON	Illegal Dumping Site	Corner Kline Street & First STREET	Unclassified	Regulation under CLM Act not required	-32.81367986	151.4551507
WETHERILL PARK	Former Fuel Storage Depot	200-212 Cowpasture ROAD	Other Petroleum	Regulation under CLM Act not required	-33.84568871	150.8764012
WETHERILL PARK	Sims Wetherill Park	35-37 Frank STREET	Metal Industry	Regulation under CLM Act not required	-33.84056122	150.9086265
WETHERILL PARK	Shell Coles Express Service Station	565 Polding STREET	Service Station	Regulation under CLM Act not required	-33.8569731	150.8992804
WETHERILL PARK	Cleanaway (Formerly Nationwide Oil) Wetherill Park	6 Davis ROAD	Other Industry	Regulation under CLM Act not required	-33.83770038	150.9045197
WETHERILL PARK	BOC Sydney Operations Centre	428-440 Victoria STREET	Chemical Industry	Under assessment	-33.84400237	150.8967556
WETHERILL PARK	Camide Former Landfill	Newton ROAD	Landfill	Regulation under CLM Act not required	-33.83898879	150.8963813
WICKHAM	Caltex Terminal	156 Hannell STREET	Other Petroleum	Contamination currently regulated under CLM Act	-32.91520778	151.7563638
WICKHAM	Former Warehouse	10 Dangar STREET	Unclassified	Regulation under CLM Act not required	-32.92383206	151.759761
WICKHAM	Former Factory	57 Annie STREET	Other Industry	Regulation under CLM Act not required	-32.91524827	151.7539893
WICKHAM	Railcorp Wickham	50 Railway STREET	Other Industry	Regulation under CLM Act not required	-32.9210433	151.7544687
WICKHAM	Fuchs Lubricants (Australasia) Pty Ltd Wickham	2 Holland STREET	Other Industry	Under assessment	-32.9214709	151.7556928
WILBERFORCE	Former Drum Reconditioners	12-14 Box AVENUE	Other Industry	Contamination formerly regulated under the CLM Act	-33.5453884	150.8587934
WILBERFORCE	Former Solvent Recycling Site	13 Box AVENUE	Chemical Industry	Regulation under CLM Act not required	-33.54557427	150.8577006
WILEY PARK	Sydney Water Property	1B Hillcrest STREET	Other Industry	Regulation under CLM Act not required	-33.92391634	151.0676256

Suburb	SiteName	Address	Contamination Activity Type	ManagementClass	Latitude	Longitude
WILLIAMTOWN	Hunter Land Effluent Pond	38 Cabbage Tree ROAD	Other Industry	Regulation under CLM Act not required	-32.80750069	151.8310107
WILLOUGHBY	Shell Coles Express Service Station	616-626 Willoughby ROAD	Service Station	Regulation under CLM Act not required	-33.80593769	151.1988559
WILLOUGHBY	Caltex Service Station	157 Penhur STREET	Service Station	Regulation under CLM Act not required	-33.79793513	151.1981926
WILLOUGHBY	BP Express Tower	498 Willoughby STREET	Service Station	Under assessment	-33.81022918	151.199315
WILLOUGHBY EAST	Willoughby Bus Depot	Corner Ann Street and Stan STREET	Other Industry	Regulation under CLM Act not required	-33.7982569	151.2038993
WILTON	Condell Park Homestead	(Part Lot 17 DP 270536) Condell Park ROAD	Unclassified	Regulation under CLM Act not required	-34.21910141	150.6837962
WINDANG	Caltex Service Station	244-248 Windang ROAD	Service Station	Regulation under CLM Act not required	-34.5274434	150.8691161
WINDSOR	Former Caltex Service Station	46-52 Macquarie STREET	Service Station	Regulation under CLM Act not required	-33.60783315	150.8213428
WINDSOR	Former Caltex Windsor Depot and Service Station	48-50 Mileham STREET	Service Station	Regulation under CLM Act not required	-33.61538627	150.8157517
WINDSOR	Woolworths (former Caltex) Service Station	Cnr Macquarie Street & Baker STREET	Service Station	Regulation under CLM Act not required	-33.60569346	150.8232803
WINGHAM	Former Caltex Service Station	1036-1038 Wingham ROAD	Service Station	Regulation under CLM Act not required	-31.86236594	152.3805752
WINGHAM	Bogas Service Station	Cnr Primrose Street and Isabella STREET	Service Station	Regulation under CLM Act not required	-31.86833656	152.3716346
WINMALEE	Prime Winmalee Service Station	281 Hawkesbury ROAD	Service Station	Regulation under CLM Act not required	-33.68223276	150.5997203
WIRLINGA	Former Liquid Waste Disposal Facility	704 Riverina ROAD	Unclassified	Regulation under CLM Act not required	-36.07103958	147.0193522
WOLLI CREEK	Former Ausgrid Substation 10061	13 Gertrude STREET	Other Industry	Regulation under CLM Act not required	-33.93364031	151.1543818
WOLLONGONG	Redevelopment site	33 - 39 Beatson STREET	Other Petroleum	Regulation under CLM Act not required	-34.43196083	150.8976661
WOLLONGONG	Caltex Service Station	9 Flinders STREET	Service Station	Regulation under CLM Act not required	-34.41505616	150.8932515
WOLLONGONG	Greenhouse Park	Springhill ROAD	Landfill	Contamination currently regulated under CLM Act	-34.44119949	150.8931764
WOLLONGONG	Former Wollongong Gasworks	120 and 122 Smith STREET	Gasworks	Regulation under CLM Act not required	-34.42030173	150.8906745
WOLLONGONG	Woolworths Service Station	425 Crown STREET	Service Station	Contamination currently regulated under CLM Act	-34.42637378	150.8799288
WOLLONGONG	Wollongong Harbour Central Spur	Off Endeavour DRIVE	Other Petroleum	Regulation under CLM Act not required	-34.42066879	150.906821
WOODBURN	Caltex Service Station	129 River STREET	Service Station	Regulation under CLM Act not required	-29.07206887	153.3409769

Suburb	SiteName	Address	Contamination Activity Type	ManagementClass	Latitude	Longitude
WOODBURN	Crown Reserve 88037 Woodburn	Pacific HIGHWAY	Landfill	Regulation under CLM Act not required	-29.06580577	153.3541886
WOOLGOOLGA	Caltex Woolgoolga Service Station	16 Bosworth ROAD	Service Station	Regulation under CLM Act not required	-30.12569561	153.1946006
WOOLGOOLGA	United Petroleum Service Station	56 Clarence STREET	Service Station	Regulation under CLM Act not required	-30.11045544	153.1904609
WOOLLAHRA	Former Service Station	20 Wallis STREET	Service Station	Regulation under CLM Act not required	-33.8901965	151.2372752
WOOLLAHRA	Proposed Jewish Care Centre	7 -21 Saber STREET	Unclassified	Regulation under CLM Act not required	-33.8904055	151.2480062
WOOLLAHRA	Caltex Woollahra Service Station	116 Old South Head ROAD	Service Station	Contamination formerly regulated under the CLM Act	-33.88959697	151.2553736
WOOLLOOMOOLOO	Former BP Service Station	2 Dowley STREET	Service Station	Contamination being managed via the planning process (EP&A Act)	-33.86940191	151.2218741
WOLOMIN	Woolomin Gold Rush Store	65 Nundle ROAD	Other Petroleum	Contamination currently regulated under CLM Act	-31.30415134	151.149729
WOOLOOWARE	Caltex Service Station	100 Woollooware ROAD	Service Station	Regulation under CLM Act not required	-34.05274635	151.1408413
WOOLOOWARE	Oyster Farm	Captain Cook DRIVE	Other Industry	Under assessment	-34.03807914	151.1476055
WOONGARRAH	Former Warnervale Landfill	236-264 Hakone ROAD	Landfill	Regulation under CLM Act not required	-33.2376313	151.464362
WOOTTON	Former Chemical Spill Site	11859 Pacific HIGHWAY	Chemical Industry	Regulation under CLM Act not required	-32.28168548	152.3117819
WOY WOY	Mobil Former Woy Woy Service Station and adjacent land	177-181 Blackwall ROAD	Service Station	Contamination formerly regulated under the CLM Act	-33.49254403	151.3270829
WOY WOY	Barry Robertson Holden	231 Blackwall ROAD	Service Station	Regulation under CLM Act not required	-33.49621068	151.3285128
WOY WOY	Bogas Service Station	66 Memorial AVENUE	Service Station	Contamination currently regulated under CLM Act	-33.5069738	151.3315579
WOY WOY	Rogers Park	Dunban ROAD	Landfill	Under assessment	-33.50009693	151.3181347
WOY WOY	Austin Butler Memorial Oval	Blackwall ROAD	Landfill	Under assessment	-33.48626871	151.3276042
WOY WOY	James Browne Oval	Welcome STREET	Landfill	Under assessment	-33.49756053	151.3234871
WYALONG	Caltex Service Station	50 Neeld (Newell Highway) STREET	Service Station	Regulation under CLM Act not required	-33.92665025	147.2446546
WYOMING	Caltex Service Station Wyoming	465 Pacific HIGHWAY	Service Station	Regulation under CLM Act not required	-33.40945391	151.3499812
WYONG	Wyong Bayer/Kemcon	16 Lucca ROAD	Chemical Industry	Contamination formerly regulated under the CLM Act	-33.26192339	151.4429446
WYONG	Caltex Service Station	M1 Pacific (Northbound) MOTORWAY	Service Station	Regulation under CLM Act not required	-33.25641477	151.4024821

Suburb	SiteName	Address	Contamination Activity Type	ManagementClass	Latitude	Longitude
WYONG	Caltex Service Station	M1 Pacific (Southbound) MOTORWAY	Service Station	Regulation under CLM Act not required	-33.25330747	151.4053862
WYONG	IXOM Facility	8 Pavitt CRESCENT	Other Industry	Regulation under CLM Act not required	-33.26379108	151.4485113
YAGOONA	Galserv Galvanising Services	117-153 Rookwood ROAD	Metal Industry	Contamination currently regulated under POEO Act	-33.89493085	151.0388013
YAGOONA	BP Service Station Potts Hill (Yagoona)	155 Rookwood ROAD	Service Station	Regulation under CLM Act not required	-33.89330525	151.0390969
YAGOONA	7-Eleven (former Mobil) Service Station	519 Hume HIGHWAY	Service Station	Regulation under CLM Act not required	-33.90760623	151.0207783
YAGOONA	Shell Coles Express Service Station	112 Rookwood ROAD	Service Station	Regulation under CLM Act not required	-33.89856213	151.0370458
YAGOONA	Sydney Water Corporation Potts Hill Complex	91 Brunner ROAD	Other Industry	Regulation under CLM Act not required	-33.89887589	151.0289165
YALLAH	Tallawarra Power Station site	Princes HIGHWAY	Unclassified	manage residual contamination (CLM Act)	-34.52412143	150.8062159
YAMBA	Caltex Service Station	22 Treelands DRIVE	Service Station	Regulation under CLM Act not required	-29.42701701	153.3279204
YANCO	Former Service Station	14 Main AVENUE	Service Station	Contamination formerly regulated under the CLM Act	-34.60356494	146.4105016
YASS	Caltex Service Station	228 Comur STREET	Service Station	Regulation under CLM Act not required	-34.84440036	148.9140179
YASS	Caltex Service Station	1715 Yass Valley WAY	Service Station	Regulation under CLM Act not required	-34.80708856	148.8824228
YASS	Former Mobil Depot Yass and adjacent land	54-58 Laidlaw STREET	Service Station	Contamination currently regulated under CLM Act	-34.83252976	148.9068888
YASS	Former Gasworks	Dutton STREET	Gasworks	Contamination currently regulated under CLM Act	-34.83982614	148.9060029
YASS	Transgrid Depot Yass	Perry STREET	Unclassified	Under assessment	-34.86238341	148.9052809
YENNORA	Former Alcoa Australia Rolled Products Facility - Area 3	1 Kiora CRESCENT	Metal Industry	Regulation under CLM Act not required	-33.86568158	150.9649297
YENNORA	Spicer Axle Australia Manufacturing Facility	205-231 Fairfield ROAD	Other Industry	Regulation under CLM Act not required	-33.85655114	150.9579167
YENNORA	Former Caltex Service Station	137-141 Fairfield STREET	Service Station	Regulation under CLM Act not required	-33.86824768	150.9706137
YENNORA	Former Metal Plant	44 Larra STREET	Metal Industry	Contamination formerly regulated under the CLM Act	-33.86340576	150.9764349
YENNORA	TetraPak Site	6 Foray STREET	Other Industry	Contamination formerly regulated under the CLM Act	-33.8557183	150.9561605
YENNORA	19 Pine Road, Yennora	Pine ROAD	Metal Industry	Contamination currently regulated under CLM Act	-33.86713232	150.9621172
YETHOLME	Yetholme CCA Timber Treatment Plant	351 Eusdale ROAD	Other Industry	Contamination formerly regulated under the CLM Act	-33.45386256	149.8537787

Suburb	SiteName	Address	Contamination Activity Type	ManagementClass	Latitude	Longitude
YOUNG	Former Mobil Depot and Service Station Young	149 Lovell STREET	Service Station	Regulation under CLM Act not required	-34.31024587	148.290424
YOUNG	Former Shell Depot	166 Nasmyth STREET	Other Petroleum	Regulation under CLM Act not required	-34.31025192	148.2931008
YOUNG	Former battery recycler	45 Nasmyth STREET	Metal Industry	Contamination currently regulated under CLM Act	-34.31201571	148.306772
YOUNG	Adjacent to former battery recycler	47 Nasmyth STREET	Metal Industry	Contamination formerly regulated under the CLM Act	-34.31176273	148.3064765
YOUNG	Mobil Depot	186 Nasmyth STREET	Other Petroleum	Contamination currently regulated under CLM Act	-34.30954389	148.2908476
YOUNG	Former Caltex Depot	95 Lovell STREET	Service Station	Regulation under CLM Act not required	-34.31127119	148.2955092
ZETLAND	Energy Australia/ Ausgrid Zetland Depot	122 - 138 Joynton AVENUE	Other Industry	Regulation under CLM Act not required	-33.90883116	151.2101184
ZETLAND	Former Goodrich Control Systems, Zetland	84 - 92 Epsom ROAD	Other Industry	Under assessment	-33.91025707	151.2078048

The NSW Government PFAS Investigation Program

NSW has a nation leading, state-wide PFAS investigation program underway to identify the use and impacts of legacy PFAS.

The EPA is leading an investigation program to assess the legacy of PFAS use across NSW. With the assistance of the NSW PFAS Taskforce, which includes NSW Health, Department of Primary Industries and the Office of Environment and Heritage, we provide impacted residents with tailored, precautionary dietary advice to help them reduce any exposure to PFAS.

Current investigations are focused on sites where it is likely that large quantities of PFAS have been used. The EPA is currently investigating PFAS at these sites:

Map view

List view

Map

Satellite

Map data ©2019 Google

[Terms of Use](#) [Report a map error](#)

Appendix F Council Records

PLANNING CERTIFICATE UNDER SECTION 10.7
ENVIRONMENTAL PLANNING AND ASSESSMENT ACT 1979

Ref.: 55235:67528

Cert. No.: 239

Ppty: 9008

Applicant:JBS & G AUSTRALIA PTY LTD
LEVEL 1, 50 MARGARET ST
SYDNEY NSW 2000

Receipt No.: 3980475

Receipt Amt.: 133.00

Date: 12-Jul-2018

The information in this certificate is provided pursuant to Section 10.7(2)&(5) of the Environmental Planning and Assessment Act (EP&A Act) 1979, as prescribed by Schedule 4 of the Environmental Planning and Assessment Regulation (EP&A Regulation) 2000. The information has been extracted from Council's records, as they existed at the date listed on the certificate. Please note that the accuracy of the information contained within the certificate may change after the date of this certificate due to changes in Legislation, planning controls or the environment of the land.

The information in this certificate is applicable to the land described below.

Legal Description: DP 373524 Cnr Lot 3**Street Address: 127 FLOWERDALE ROAD, LIVERPOOL NSW 2170**

Note: Items marked with an asterisk () may be reliant upon information transmitted to Council by a third party public authority. The accuracy of this information cannot be verified by Council and may be out-of-date. If such information is vital for the proposed land use or development, applicants should instead verify the information with the appropriate authority.*

Note: Commonly Used Abbreviations:

LEP: Local Environmental Plan

DCP: Development Control Plan

SEPP: State Environmental Planning Policy

EPI: Environmental Planning Instrument

1. Names of relevant planning instruments and DCPs

(a) The name of each EPI that applies to the carrying out of development on the land is/are listed below:

LEPs:

Liverpool LEP 2008

SEPPs*:

**SEPP No. 33 – Hazardous and Offensive Development
SEPP No. 50 – Canal Estate Development
SEPP No. 55 – Remediation of Land
SEPP No. 62 – Sustainable Aquaculture
SEPP No. 65 – Design Quality of Residential Flat Development
SEPP (Building Sustainability Index: BASIX) 2004
SEPP No. 70 – Affordable Housing (Revised Schemes)
SEPP (Infrastructure) 2007
SEPP (Mining, Petroleum Production and Extractive Industries) 2007
SEPP (Miscellaneous Consent Provisions) 2007
SEPP (State and Regional Development) 2011
SEPP (Education Establishments and Child Care Facilities) 2017
SEPP (Vegetation in Non-Rural Areas) 2017
SEPP (Housing for Seniors or People with a Disability) 2004
SEPP (Exempt and Complying Development Codes) 2008
SEPP (Affordable Rental Housing) 2009
SEPP No 19 – Bushland in Urban Areas
SEPP No 21 – Caravan Parks
SEPP No 30 – Intensive Agriculture
SEPP No 44 – Koala Habitat Protection
SEPP No 64 – Advertising and Signage**

Deemed SEPPs*:

Greater Metropolitan Regional Environmental Plan No 2 – Georges River Catchment

(b) The name of each draft EPI, or Planning Proposal (which has been subject to community consultation).

Draft LEPs:

N/A

Draft SEPPs*:

Draft SEPP (Competition) 2010

(c) The name of each DCP that applies to the carrying out of development on the land.

Liverpool DCP 2008**2. Zoning and land use under relevant LEPs and /or SEPPs**

This section contains information required under subclauses 2 and 2A of Schedule 4 of the EP&A Regulation 2000. Subclause 2 of the regulation requires Council to provide information with respect to zoning and land-use in areas zoned by, or proposed to be zoned by, a LEP. Subclause 2A of Schedule 4 of the regulation requires Council to provide information with respect to zoning and land-use in areas which are zoned by, or proposed to be zoned by, the SEPP (Sydney Region Growth Centres) 2006. The land use and zoning information under any EPI applying to the land is given below.

- (a) Name of zone, and the EPI from which the land zoning information is derived.

R4 High Density Residential - Liverpool LEP 2008

- (b) The purposes for which development may be carried out within the zone without the need for development consent

Home-based child care; Home occupations

- (c) The purposes for which development may not be carried out within the zone except with development consent

Attached dwellings; Bed and breakfast accommodation; Boarding houses; Building identification signs; Business identification signs; Child care centres; Community facilities; Dwelling houses; Educational establishments; Environmental facilities; Environmental protection works; Exhibition homes; Exhibition villages; Flood mitigation works; Home businesses; Home industries; Hostels; Hotel or motel accommodation; Kiosks; Multi dwelling housing; Neighbourhood shops; Places of public worship; Public administration buildings; Recreation areas; Residential care facilities; Residential flat buildings; Respite day care centres; Roads; Secondary dwellings; Serviced apartments; Shop top housing

- (d) The purposes for which the instrument provides that development is prohibited within the zone

Any development not specified in item (b) or (c)

- (e) If a dwelling house is a permitted use, are there any principal development standards applying to the land that fix minimum land dimensions for the erection of a dwelling house?

No

- (f) Does the land include or comprise critical habitat?

No

(g) Is the land is in a conservation area (however described):

No

(h) Is there an item of environmental heritage (however described) situated on the land

No

3. Complying development

The information below outlines whether complying development is permitted on the land as per the provisions of clauses 1.17A (1) (c) to (e), (2), (3) and (4), 1.18(1) (c3) and 1.19 SEPP of the (Exempt and Complying Development Codes) 2008.

The first column identifies the code(s). The second column describes the extent of the land in which exempt and complying development is permitted for the code(s) given to the immediate left. The third column indicates the reason as to why exempt and complying development is prohibited on some or all of the land, and will be blank if such development is permitted on all of the land.

Code	Extent of the land for which development is permitted:	The reason(s) as to why development is prohibited:
General Housing Code and Rural Housing Code	All	
Commercial and Industrial (New Buildings and Additions) Code	All	
General Development Code, Fire Safety Code, Housing Alterations Code, Commercial and Industrial Alterations Code, Subdivisions Code, and Demolition Code	All	

Note: If council does not have sufficient information to ascertain the extent to which complying development may or may not be carried out on the land, a statement below will describe that a

restriction applies to the land, but it may not apply to all of the land, and that council does not have sufficient information to ascertain the extent to which complying development may or may not be carried out on the land.

Nil

4. Coastal protection*

Has the Department of Finance, Services and Innovation notified Council of the land being affected by 38 or 39 of the Coastal Protection Act, 1979?

No

4A. Certain information relating to beaches and coasts*

(a) Has an order has been made under Part 4D of the Coastal Protection Act 1979 on the land (or on public land adjacent to that land)?

No

(b) Has Council been notified under section 55X of the Coastal Protection Act 1979 that temporary coastal protection works have been placed on the land (or on public land adjacent to that land), and if works have been so placed, is council is satisfied that the works have been removed and the land restored in accordance with that Act?

Not applicable

4B. Annual charges under Local Government Act 1993 for coastal protection services that relate to existing coastal protection works*

Has the owner (or any previous owner) of the land consented, in writing, that the land is subject to annual charges under section 496B of the Local Government Act 1993 for coastal protection services that relate to existing coastal protection works (within the meaning of section 553B of that Act)?

No

5. Mine subsidence*

Is the land a proclaimed to mine subsidence district within the meaning of section 15 of the Mine Subsidence Compensation Act 1961?

No

6. Road widening and road realignment

Is the land affected by any road widening or road realignment under:

(a) Division 2 of Part 3 of the Roads Act 1993?*

No

(b) An EPI?

No

(c) A resolution of the council?

No

7. Council and other public authority policies on hazard risk restrictions

The following table lists hazard/risk policies that have been adopted by Council (or prepared by another public authority and subsequently adopted by Council). The right-most column indicates whether the land is subject to those policies.

Hazard/Risk	Adopted Policy	Does this hazard/risk policy apply to the land?
Landslip hazard	Nil	No
Bushfire hazard	Liverpool DCP 2008	No
	Liverpool Growth Centre Precincts DCP*	No
	Edmondson Park South DCP 2012	No
	Planning for Bushfire Protection (Rural Fire Services, 2006)*	No
	Pleasure Point Bushfire Management Plan	No
Tidal inundation	Nil	No
Subsidence	Nil	No
Acid Sulphate Soils	Liverpool LEP 2008	No
	Liverpool DCP 2008	No
Potentially Contaminated Land	Liverpool DCP 2008	Yes , see section 10 of Part 1 of the Liverpool DCP 2008
	Liverpool Growth Centre Precincts DCP*	No
Potentially Saline Soils	Liverpool DCP 2008	Yes
	Liverpool Growth Centre Precincts DCP*	No

Note: Land for which a policy applies does not confirm that the land is affected by that hazard/risk. For example, all land for which the Liverpool DCP applies is subject to controls

relating to contaminated land, as this policy contains triggers and procedures for identifying potential contamination. Applicants are encouraged to review the relevant policy, and other sections of this certificate, to determine what effect, if any, the policy may have on the land.

7A. Flood related development controls information

- (a) For the purpose of residential accommodation (excluding group homes or seniors housing), is the land, or part of the land, within the flood planning area and subject to flood planning controls?

No

For details of these controls, please refer to the flooding section of the relevant DCP(s) as specified in Section 1(c) of this certificate.

- (b) Is development on that land, or part of the land, for any other purpose subject to flood related development controls?

Yes

For details of these controls, please refer to the flooding section of the relevant DCP(s) as specified in Section 1(c) of this certificate.

Note: Words and expressions in this clause have the same meanings as in the instrument set out in the Schedule to the Standard Instrument (Local Environmental Plans) Order 2006.

8. Land reserved for acquisition

Does a LEP, draft LEP, SEPP or draft SEPP identify the acquisition of the land, or part of the land, by a public authority, as referred to in section 3.15 of the Act?

No

9. Contribution Plans

Liverpool Contributions Plan 2009

9A. Biodiversity certified land*

Is the land, or part of the land, biodiversity certified land (within the meaning of Part 8 of the Biodiversity Conservation Act 2016)?

No

10. Biobanking agreements*

Is the land subject to a bio-banking agreement under Part 6 of the Biodiversity Conservation Act 2016, as notified to Council by the Chief Executive of the Office of Environment and Heritage?

No

10A. Native vegetation clearing set asides

Does the land contain a set aside area under section 60ZC of the Local Land Services Act 2013?

No, Liverpool is excluded from section 60ZC of the Local Land Services Act 2013

11. Bushfire prone land

Is the land or part of the land, bushfire prone land as defined by the EP&A Act 1979?

No

12. Property vegetation plans*

Is Council aware of the land being subject to a Property Vegetation Plan under the Native Vegetation Act 2003?

No, Liverpool is excluded from the operation of the Native Vegetation Act 2003

13. Orders under Trees (Disputes between Neighbours) Act 2006*

Does an order, made under the Trees (Disputes Between Neighbours) Act 2006 in relation to carrying out of work in relation to a tree on the land, apply?

No, Council has not been notified of an order

14. Directions under Part 3A*

Is there a direction (made by the Minister) that a provision of an EPI in relation to a development does not have effect?

No

15. Site compatibility certificates and conditions for seniors housing*

(a) Is there is a current site compatibility certificate (seniors housing), in respect of proposed development on the land?

No, Council has not been notified of an order.

16. Site compatibility certificates for infrastructure*

(a) Is there is a current site compatibility certificate (infrastructure), in respect of proposed development on the land?

No, Council has not been notified of an order

17. Site compatibility certificates and conditions for affordable rental housing*

Is there is a current site compatibility certificate (Affordable housing), in respect of proposed development on the land?

No, Council has not been notified of an order.

18. Paper subdivision information*

Does any development plan adopted by a relevant authority (or proposed plan subject to a consent ballot) apply to the land? If so the date of the subdivision order that applies to the land.

No

19. Site verification certificates*

Does a current site verification certificate, apply to the land?

No, Council is not aware of a site verification certificate

20. Loose-fill asbestos insulation *

Is a dwelling on the land listed on the register (maintained by the NSW Department of Fair Trading) as containing loose-fill asbestos insulation?

No

Note: despite any listing on the register, any buildings constructed before 1980 may contain loose-fill asbestos insulation or other asbestos products.

21. Affected building notices and building product rectification orders*

Is there any affected building notice (as in Part 4 of the Building Products (Safety) Act 2017) of which the council is aware that is in force in respect of the land?

No

Is there any building product rectification order (as in the Building Products (Safety) Act 2017) of which the council is aware that is in force in respect of the land and has not been fully complied with?

No

Is there any notice of intention to make a building product rectification order (as in the Building Products (Safety) Act 2017) of which the council is aware has been given in respect of the land and is outstanding?

No

22. Contaminated land

Is the land:

(a) Significantly contaminated land within the meaning of that Act?

No

(b) Subject to a management order within the meaning of that Act?

No

(c) Subject of an approved voluntary management proposal within the meaning of that Act?

No

(d) Subject to an ongoing maintenance order within the meaning of that Act?

No

(e) Subject of a site audit statement within the meaning of that Act? *

No

Note: in this clause 'the Act' refers to the Contaminated Land Management Act 1997.

THE FOLLOWING INFORMATION IS PROVIDED PURSUANT TO SECTION 10.7(5) OF THE
ENVIRONMENTAL PLANNING AND ASSESSMENT ACT (EP&A ACT) 1979

1. Controlled access road

Does the land have a boundary to a controlled access road?

No

2. Sewer Access and On-site Management

Nil

3. Other Information in Relation to Water Restrictions

All/part of the property is identified as flood prone and is within the low risk flood category. Low Flood Risk Category means the outer extent of the floodplain (within the extent of the probable maximum flood) but not identified within either the High Flood Risk or the Medium Flood Risk Category. Refer to Section 1(c) of this certificate for the relevant DCP which contains controls relating to flood prone land.

4. Contaminated Land

Nil

5. Airport Noise Affectation*

Nil

6. Environmentally Significant Land

Nil

7. Archaeological Management Plan

Nil

8. Western Sydney Long Term Strategic Corridors*

Has the NSW Government identified that the land may be traversed by, or located near, a future transport corridor as identified in the Western Sydney Long Term Strategic Corridors project?

No

For more information on the Western Sydney Long Term Strategic Corridors, visit:
<https://www.transport.nsw.gov.au/corridors>

9. Offensive Odour and Rural Land Uses

Nil



For further information, please contact
CALL CENTRE – 1300 36 2170

Luke West
Administration Services Coordinator
Liverpool City Council

PLANNING CERTIFICATE UNDER SECTION 10.7
ENVIRONMENTAL PLANNING AND ASSESSMENT ACT 1979

Ref.: 55235:67528

Cert. No.: 238

Ppty: 9007

Applicant:JBS & G AUSTRALIA PTY LTD
LEVEL 1, 50 MARGARET ST
SYDNEY NSW 2000

Receipt No.: 3980475

Receipt Amt.: 133.00

Date: 12-Jul-2018

The information in this certificate is provided pursuant to Section 10.7(2)&(5) of the Environmental Planning and Assessment Act (EP&A Act) 1979, as prescribed by Schedule 4 of the Environmental Planning and Assessment Regulation (EP&A Regulation) 2000. The information has been extracted from Council's records, as they existed at the date listed on the certificate. Please note that the accuracy of the information contained within the certificate may change after the date of this certificate due to changes in Legislation, planning controls or the environment of the land.

The information in this certificate is applicable to the land described below.

Legal Description: LOT 2 DP 373524**Street Address:** 129 FLOWERDALE ROAD, LIVERPOOL NSW 2170

Note: Items marked with an asterisk () may be reliant upon information transmitted to Council by a third party public authority. The accuracy of this information cannot be verified by Council and may be out-of-date. If such information is vital for the proposed land use or development, applicants should instead verify the information with the appropriate authority.*

Note: Commonly Used Abbreviations:

LEP: Local Environmental Plan

DCP: Development Control Plan

SEPP: State Environmental Planning Policy

EPI: Environmental Planning Instrument

1. Names of relevant planning instruments and DCPs

(a) The name of each EPI that applies to the carrying out of development on the land is/are listed below:

LEPs:

Liverpool LEP 2008

SEPPs*:

**SEPP No. 33 – Hazardous and Offensive Development
SEPP No. 50 – Canal Estate Development
SEPP No. 55 – Remediation of Land
SEPP No. 62 – Sustainable Aquaculture
SEPP No. 65 – Design Quality of Residential Flat Development
SEPP (Building Sustainability Index: BASIX) 2004
SEPP No. 70 – Affordable Housing (Revised Schemes)
SEPP (Infrastructure) 2007
SEPP (Mining, Petroleum Production and Extractive Industries) 2007
SEPP (Miscellaneous Consent Provisions) 2007
SEPP (State and Regional Development) 2011
SEPP (Education Establishments and Child Care Facilities) 2017
SEPP (Vegetation in Non-Rural Areas) 2017
SEPP (Housing for Seniors or People with a Disability) 2004
SEPP (Exempt and Complying Development Codes) 2008
SEPP (Affordable Rental Housing) 2009
SEPP No 19 – Bushland in Urban Areas
SEPP No 21 – Caravan Parks
SEPP No 30 – Intensive Agriculture
SEPP No 44 – Koala Habitat Protection
SEPP No 64 – Advertising and Signage**

Deemed SEPPs*:

Greater Metropolitan Regional Environmental Plan No 2 – Georges River Catchment

(b) The name of each draft EPI, or Planning Proposal (which has been subject to community consultation).

Draft LEPs:

N/A

Draft SEPPs*:

Draft SEPP (Competition) 2010

(c) The name of each DCP that applies to the carrying out of development on the land.

Liverpool DCP 2008

2. Zoning and land use under relevant LEPs and /or SEPPs

This section contains information required under subclauses 2 and 2A of Schedule 4 of the EP&A Regulation 2000. Subclause 2 of the regulation requires Council to provide information with respect to zoning and land-use in areas zoned by, or proposed to be zoned by, a LEP. Subclause 2A of Schedule 4 of the regulation requires Council to provide information with respect to zoning and land-use in areas which are zoned by, or proposed to be zoned by, the SEPP (Sydney Region Growth Centres) 2006. The land use and zoning information under any EPI applying to the land is given below.

- (a) Name of zone, and the EPI from which the land zoning information is derived.

R4 High Density Residential - Liverpool LEP 2008

- (b) The purposes for which development may be carried out within the zone without the need for development consent

Home-based child care; Home occupations

- (c) The purposes for which development may not be carried out within the zone except with development consent

Attached dwellings; Bed and breakfast accommodation; Boarding houses; Building identification signs; Business identification signs; Child care centres; Community facilities; Dwelling houses; Educational establishments; Environmental facilities; Environmental protection works; Exhibition homes; Exhibition villages; Flood mitigation works; Home businesses; Home industries; Hostels; Hotel or motel accommodation; Kiosks; Multi dwelling housing; Neighbourhood shops; Places of public worship; Public administration buildings; Recreation areas; Residential care facilities; Residential flat buildings; Respite day care centres; Roads; Secondary dwellings; Serviced apartments; Shop top housing

- (d) The purposes for which the instrument provides that development is prohibited within the zone

Any development not specified in item (b) or (c)

- (e) If a dwelling house is a permitted use, are there any principal development standards applying to the land that fix minimum land dimensions for the erection of a dwelling house?

No

- (f) Does the land include or comprise critical habitat?

No

(g) Is the land is in a conservation area (however described):

No

(h) Is there an item of environmental heritage (however described) situated on the land

No

3. Complying development

The information below outlines whether complying development is permitted on the land as per the provisions of clauses 1.17A (1) (c) to (e), (2), (3) and (4), 1.18(1) (c3) and 1.19 SEPP of the (Exempt and Complying Development Codes) 2008.

The first column identifies the code(s). The second column describes the extent of the land in which exempt and complying development is permitted for the code(s) given to the immediate left. The third column indicates the reason as to why exempt and complying development is prohibited on some or all of the land, and will be blank if such development is permitted on all of the land.

Code	Extent of the land for which development is permitted:	The reason(s) as to why development is prohibited:
General Housing Code and Rural Housing Code	All	
Commercial and Industrial (New Buildings and Additions) Code	All	
General Development Code, Fire Safety Code, Housing Alterations Code, Commercial and Industrial Alterations Code, Subdivisions Code, and Demolition Code	All	

Note: If council does not have sufficient information to ascertain the extent to which complying development may or may not be carried out on the land, a statement below will describe that a

restriction applies to the land, but it may not apply to all of the land, and that council does not have sufficient information to ascertain the extent to which complying development may or may not be carried out on the land.

Nil

4. Coastal protection*

Has the Department of Finance, Services and Innovation notified Council of the land being affected by 38 or 39 of the Coastal Protection Act, 1979?

No

4A. Certain information relating to beaches and coasts*

(a) Has an order has been made under Part 4D of the Coastal Protection Act 1979 on the land (or on public land adjacent to that land)?

No

(b) Has Council been notified under section 55X of the Coastal Protection Act 1979 that temporary coastal protection works have been placed on the land (or on public land adjacent to that land), and if works have been so placed, is council is satisfied that the works have been removed and the land restored in accordance with that Act?

Not applicable

4B. Annual charges under Local Government Act 1993 for coastal protection services that relate to existing coastal protection works*

Has the owner (or any previous owner) of the land consented, in writing, that the land is subject to annual charges under section 496B of the Local Government Act 1993 for coastal protection services that relate to existing coastal protection works (within the meaning of section 553B of that Act)?

No

5. Mine subsidence*

Is the land a proclaimed to mine subsidence district within the meaning of section 15 of the Mine Subsidence Compensation Act 1961?

No

6. Road widening and road realignment

Is the land affected by any road widening or road realignment under:

(a) Division 2 of Part 3 of the Roads Act 1993?*

No

(b) An EPI?

No

(c) A resolution of the council?

No

7. Council and other public authority policies on hazard risk restrictions

The following table lists hazard/risk policies that have been adopted by Council (or prepared by another public authority and subsequently adopted by Council). The right-most column indicates whether the land is subject to those policies.

Hazard/Risk	Adopted Policy	Does this hazard/risk policy apply to the land?
Landslip hazard	Nil	No
Bushfire hazard	Liverpool DCP 2008	No
	Liverpool Growth Centre Precincts DCP*	No
	Edmondson Park South DCP 2012	No
	Planning for Bushfire Protection (Rural Fire Services, 2006)*	No
	Pleasure Point Bushfire Management Plan	No
Tidal inundation	Nil	No
Subsidence	Nil	No
Acid Sulphate Soils	Liverpool LEP 2008	No
	Liverpool DCP 2008	No
Potentially Contaminated Land	Liverpool DCP 2008	Yes , see section 10 of Part 1 of the Liverpool DCP 2008
	Liverpool Growth Centre Precincts DCP*	No
Potentially Saline Soils	Liverpool DCP 2008	Yes
	Liverpool Growth Centre Precincts DCP*	No

Note: Land for which a policy applies does not confirm that the land is affected by that hazard/risk. For example, all land for which the Liverpool DCP applies is subject to controls

relating to contaminated land, as this policy contains triggers and procedures for identifying potential contamination. Applicants are encouraged to review the relevant policy, and other sections of this certificate, to determine what effect, if any, the policy may have on the land.

7A. Flood related development controls information

- (a) For the purpose of residential accommodation (excluding group homes or seniors housing), is the land, or part of the land, within the flood planning area and subject to flood planning controls?

No

For details of these controls, please refer to the flooding section of the relevant DCP(s) as specified in Section 1(c) of this certificate.

- (b) Is development on that land, or part of the land, for any other purpose subject to flood related development controls?

Yes

For details of these controls, please refer to the flooding section of the relevant DCP(s) as specified in Section 1(c) of this certificate.

Note: Words and expressions in this clause have the same meanings as in the instrument set out in the Schedule to the Standard Instrument (Local Environmental Plans) Order 2006.

8. Land reserved for acquisition

Does a LEP, draft LEP, SEPP or draft SEPP identify the acquisition of the land, or part of the land, by a public authority, as referred to in section 3.15 of the Act?

No

9. Contribution Plans

Liverpool Contributions Plan 2009

9A. Biodiversity certified land*

Is the land, or part of the land, biodiversity certified land (within the meaning of Part 8 of the Biodiversity Conservation Act 2016)?

No

10. Biobanking agreements*

Is the land subject to a bio-banking agreement under Part 6 of the Biodiversity Conservation Act 2016, as notified to Council by the Chief Executive of the Office of Environment and Heritage?

No

10A. Native vegetation clearing set asides

Does the land contain a set aside area under section 60ZC of the Local Land Services Act 2013?

No, Liverpool is excluded from section 60ZC of the Local Land Services Act 2013

11. Bushfire prone land

Is the land or part of the land, bushfire prone land as defined by the EP&A Act 1979?

No

12. Property vegetation plans*

Is Council aware of the land being subject to a Property Vegetation Plan under the Native Vegetation Act 2003?

No, Liverpool is excluded from the operation of the Native Vegetation Act 2003

13. Orders under Trees (Disputes between Neighbours) Act 2006*

Does an order, made under the Trees (Disputes Between Neighbours) Act 2006 in relation to carrying out of work in relation to a tree on the land, apply?

No, Council has not been notified of an order

14. Directions under Part 3A*

Is there a direction (made by the Minister) that a provision of an EPI in relation to a development does not have effect?

No

15. Site compatibility certificates and conditions for seniors housing*

(a) Is there is a current site compatibility certificate (seniors housing), in respect of proposed development on the land?

No, Council has not been notified of an order.

16. Site compatibility certificates for infrastructure*

(a) Is there is a current site compatibility certificate (infrastructure), in respect of proposed development on the land?

No, Council has not been notified of an order

17. Site compatibility certificates and conditions for affordable rental housing*

Is there is a current site compatibility certificate (Affordable housing), in respect of proposed development on the land?

No, Council has not been notified of an order.

18. Paper subdivision information*

Does any development plan adopted by a relevant authority (or proposed plan subject to a consent ballot) apply to the land? If so the date of the subdivision order that applies to the land.

No

19. Site verification certificates*

Does a current site verification certificate, apply to the land?

No, Council is not aware of a site verification certificate

20. Loose-fill asbestos insulation *

Is a dwelling on the land listed on the register (maintained by the NSW Department of Fair Trading) as containing loose-fill asbestos insulation?

No

Note: despite any listing on the register, any buildings constructed before 1980 may contain loose-fill asbestos insulation or other asbestos products.

21. Affected building notices and building product rectification orders*

Is there any affected building notice (as in Part 4 of the Building Products (Safety) Act 2017) of which the council is aware that is in force in respect of the land?

No

Is there any building product rectification order (as in the Building Products (Safety) Act 2017) of which the council is aware that is in force in respect of the land and has not been fully complied with?

No

Is there any notice of intention to make a building product rectification order (as in the Building Products (Safety) Act 2017) of which the council is aware has been given in respect of the land and is outstanding?

No

22. Contaminated land

Is the land:

(a) Significantly contaminated land within the meaning of that Act?

No

(b) Subject to a management order within the meaning of that Act?

No

(c) Subject of an approved voluntary management proposal within the meaning of that Act?

No

(d) Subject to an ongoing maintenance order within the meaning of that Act?

No

(e) Subject of a site audit statement within the meaning of that Act? *

No

Note: in this clause 'the Act' refers to the Contaminated Land Management Act 1997.

THE FOLLOWING INFORMATION IS PROVIDED PURSUANT TO SECTION 10.7(5) OF THE
ENVIRONMENTAL PLANNING AND ASSESSMENT ACT (EP&A ACT) 1979

1. Controlled access road

Does the land have a boundary to a controlled access road?

No

2. Sewer Access and On-site Management

Nil

3. Other Information in Relation to Water Restrictions

All/part of the property is identified as flood prone and is within the low risk flood category. Low Flood Risk Category means the outer extent of the floodplain (within the extent of the probable maximum flood) but not identified within either the High Flood Risk or the Medium Flood Risk Category. Refer to Section 1(c) of this certificate for the relevant DCP which contains controls relating to flood prone land.

4. Contaminated Land

Nil

5. Airport Noise Affectation*

Nil

6. Environmentally Significant Land

Nil

7. Archaeological Management Plan

Nil

8. Western Sydney Long Term Strategic Corridors*

Has the NSW Government identified that the land may be traversed by, or located near, a future transport corridor as identified in the Western Sydney Long Term Strategic Corridors project?

No

For more information on the Western Sydney Long Term Strategic Corridors, visit:
<https://www.transport.nsw.gov.au/corridors>

9. Offensive Odour and Rural Land Uses

Nil



For further information, please contact
CALL CENTRE – 1300 36 2170

Luke West
Administration Services Coordinator
Liverpool City Council

Appendix G Heritage Records

Search Results

9 results found.

Collingwood Birkdale Cr	Liverpool, NSW, Australia	(Registered) Register of the National Estate (Non-statutory archive)
Collingwood House Estate 13 Birkdale Cres	Liverpool, NSW, Australia	(Nomination now ineligible for PPAL) National Heritage List
Liverpool Courthouse (former) 251 Bigge St	Liverpool, NSW, Australia	(Registered) Register of the National Estate (Non-statutory archive)
Liverpool Dam Heathcote Rd	Liverpool, NSW, Australia	(Registered) Register of the National Estate (Non-statutory archive)
Liverpool Fire Station 70-78 Terminus St	Liverpool, NSW, Australia	(Indicative Place) Register of the National Estate (Non-statutory archive)
Liverpool Hospital (former) College St	Liverpool, NSW, Australia	(Registered) Register of the National Estate (Non-statutory archive)
Old Army / Internment Camp Group, Holsworthy Artillery Rd	Holsworthy, NSW, Australia	(Registered) Register of the National Estate (Non-statutory archive)
Old Army / Internment Camp Group, Holsworthy Artillery Rd	Holsworthy, NSW, Australia	(Listed place) Commonwealth Heritage List
St Lukes Anglican Church 156 Northumberland St	Liverpool, NSW, Australia	(Registered) Register of the National Estate (Non-statutory archive)

Report Produced: Mon Jul 22 12:56:48 2019

Search for NSW heritage

[Return to search page where you can refine/broaden your search.](#)

Statutory listed items

Information and items listed in the State Heritage Inventory come from a number of sources. This means that there may be several entries for the same heritage item in the database. For clarity, the search results have been divided into three sections.

- **Section 1** - contains Aboriginal Places declared by the **Minister for the Environment** under the National Parks and Wildlife Act. This information is provided by the Heritage Division.
- **Section 2** - contains heritage items listed by the **Heritage Council of NSW** under the NSW Heritage Act. This includes listing on the State Heritage Register, an Interim Heritage Order or protected under section 136 of the NSW Heritage Act. This information is provided by the Heritage Division.
- **Section 3** - contains items listed by **local councils** on Local Environmental Plans under the Environmental Planning and Assessment Act, 1979 and **State government agencies** under s.170 of the Heritage Act. This information is provided by local councils and State government agencies.

Section 1. Aboriginal Places listed under the National Parks and Wildlife Act.

Your search returned 1 record.

Aboriginal place name	Local government area	Local Aboriginal Land Council	Latitude	Longitude	Gazettal date and page numbers	Comments
<u>Collingwood Precinct</u>	Liverpool	Tharawal	-33.9332851845	150.918346069	03/06/2009 p. 1338	

Section 2. Items listed under the NSW Heritage Act.

Your search returned 7 records.

Item name	Address	Suburb	LGA	SHR
<u>Collingwood</u>	Birkdale Crescent	Liverpool	Liverpool	01774
<u>Liverpool Courthouse (former) and Potential Archaeological Site</u>	251 Bigge Street	Liverpool	Liverpool	01999
<u>Liverpool Railway Station group</u>	Great Southern Railway	Liverpool	Liverpool	01181
<u>Liverpool TAFE College (former Liverpool Hospital)</u>	College Street	Liverpool	Liverpool	01809
<u>Liverpool Weir</u>	Georges River, Heathcote Road, near Newbridge Road	Liverpool	Liverpool	01804
<u>Rosebank</u>		Liverpool	Liverpool	01729

	17 Speed Street			
<u>St. Luke's Anglican Church</u>	Elizabeth Drive	Liverpool	Liverpool	00086

Section 3. Items listed by Local Government and State Agencies.

Your search returned 65 records.

Item name	Address	Suburb	LGA	Information source
<u>All Saints Roman Catholic Church</u>	George Street	Liverpool	Liverpool	LGOV
<u>Apex Park (first Liverpool Cemetery)</u>	Corner Elizabeth Drive and Castlereagh Street	Liverpool	Liverpool	LGOV
<u>Avenue Planting</u>	Elizabeth Street	Liverpool	Liverpool	SGOV
<u>Bellfield Farm Slab Kitchen</u>	Rossmore Avenue West	Liverpool	Liverpool	LGOV
<u>Bigge Park</u>	Bigge Street	Liverpool	Liverpool	LGOV
<u>Bigge Park Conservation Area</u>	Bigge Street	Liverpool	Liverpool	LGOV
<u>Block F, South Western Sydney Institute of TAFE</u>	College Street	Liverpool	Liverpool	LGOV
<u>Boer War Memorial, including Memorial to Private A.E Smith</u>	Corner of Macquarie Street and Memorial Avenue (Macquarie Street public footpath adjacent to 297 Macquarie Street)	Liverpool	Liverpool	LGOV
<u>Cast-Iron Letterbox</u>	College Street	Liverpool	Liverpool	LGOV
<u>Collingwood Farm Homestead</u>	Birkdale Crescent	Liverpool	Liverpool	LGOV
<u>Collingwood Farm Service Wing</u>	Birkdale Crescent	Liverpool	Liverpool	LGOV
<u>Collingwood Farm, Other Works</u>	Birkdale Crescent	Liverpool	Liverpool	LGOV
<u>Collingwood Heritage Precinct Group</u>	Off Birkdale Crescent	Liverpool	Liverpool	LGOV
<u>Collingwood Inn Hotel</u>	Hume Highway	Liverpool	Liverpool	LGOV

<u>Commercial Building</u>	14 Scott Street	Liverpool	Liverpool	LGOV
<u>Commercial Building</u>	261-263 Macquarie Street	Liverpool	Liverpool	LGOV
<u>Commercial Building</u>	16 Scott Street	Liverpool	Liverpool	LGOV
<u>Commercial Building</u>	275-277 Macquarie Street	Liverpool	Liverpool	LGOV
<u>Commercial Building (formerly Rural Bank and State Bank)</u>	Corner Macquarie Street and Memorial Avenue	Liverpool	Liverpool	LGOV
<u>Commercial Hotel (former Marsden's Hotel)</u>	Corner Bigge and Scott Streets	Liverpool	Liverpool	LGOV
<u>Cottage</u>	27 Speed Street	Liverpool	Liverpool	LGOV
<u>Dr James Pirie Child Welfare Centre Building (formerly Child Welfare Centre)</u>	Moore and Bigge Streets	Liverpool	Liverpool	LGOV
<u>Dwelling</u>	10 Passefield Street	Liverpool	Liverpool	LGOV
<u>Dwelling</u>	13 Bigge Street	Liverpool	Liverpool	LGOV
<u>Dwelling</u>	115 Castlereagh Street	Liverpool	Liverpool	LGOV
<u>Georges River Bridge</u>	Newbridge Road	Liverpool	Liverpool	SGOV
<u>Golden Fleece Hotel</u>	Corner of Scott and Terminus Streets	Liverpool	Liverpool	LGOV
<u>Legend Hotel</u>	269 Macquarie Street	Liverpool	Liverpool	LGOV
<u>Light Horse Park</u>	Atkinson Street	Liverpool	Liverpool	LGOV
<u>Liverpool College (TAFE) Site, including Blocks A-G</u>	College Street	Liverpool	Liverpool	LGOV
<u>Liverpool Court House (former)</u>	Corner of Bigge and Moore Streets	Liverpool	Liverpool	LGOV
<u>Liverpool Fire Station</u>	70-78 Terminus Street	Liverpool	Liverpool	SGOV
<u>Liverpool Fire Station (former)</u>	70-78 Terminus Street	Liverpool	Liverpool	LGOV
		Liverpool	Liverpool	LGOV

<u>Liverpool General Cemetery</u>	Moore Street			
<u>Liverpool Offtake Reservoir</u>	Elizabeth Drive	Liverpool	Liverpool	GAZ
<u>Liverpool Pioneers' Memorial Park</u>	Campbell Street	Liverpool	Liverpool	LGOV
<u>Liverpool Public School</u>	Bigge Street	Liverpool	Liverpool	LGOV
<u>Liverpool Railway Goods Shed (incl. Jib Crane)</u>	Moore Street (rear of Bus Interchange)	Liverpool	Liverpool	LGOV
<u>Liverpool Railway Station</u>	Off Bigge Street	Liverpool	Liverpool	LGOV
<u>Liverpool Railway Station and Goods Shed</u>	Bigge Street	Liverpool	Liverpool	SGOV
<u>Liverpool Railway Station Group</u>	Off Bigge Street	Liverpool	Liverpool	LGOV
<u>Liverpool Railway Viaduct</u>	Shepherd Street	Liverpool	Liverpool	SGOV
<u>Liverpool Weir</u>	Georges River (near Haig Avenue)	Liverpool	Liverpool	LGOV
<u>Lyndeer House and Stables</u>	2 Charles Street	Liverpool	Liverpool	LGOV
<u>Macquarie Monument</u>	Corner of Macquarie and Scott Streets (Macquarie Street public footpath adjacent to 296 Macquarie Street)	Liverpool	Liverpool	LGOV
<u>Mainsbridge School (former Maryvale)</u>	118 Flowerdale Road	Liverpool	Liverpool	LGOV
<u>McGrath Services Centre Building</u>	Corner Shepherd and Atkinson Streets	Liverpool	Liverpool	LGOV
<u>Memorial School of Arts</u>	306 Macquarie Street	Liverpool	Liverpool	LGOV
<u>Milestone</u>	Corner of Elizabeth Drive and George Street	Liverpool	Liverpool	LGOV
<u>Obelisk and Milestone, Discovery Park, Collingwood Heritage Precinct</u>	40 Atkinson Street	Liverpool	Liverpool	LGOV
<u>Pirelli Power Cables and Systems Building</u>	3 Bridges Road	Liverpool	Liverpool	LGOV
<u>Plan of Town of Liverpool (early town centre street layout - Hoddle Grid 1827)</u>	Various	Liverpool CBD	Liverpool	LGOV

<u>Pylons (former Liverpool Railway Bridge)</u>	Georges River (near Haig Avenue)	Liverpool	Liverpool	LGOV
<u>Railway Viaduct</u>	Shepherd Street	Liverpool	Liverpool	LGOV
<u>Railway Viaduct</u>	Shepherd Street and Mill Road, Main Southern Railway Line	Liverpool	Liverpool	LGOV
<u>Residential Building - Rosebank (former Queen's College)</u>	17 Speed Street	Liverpool	Liverpool	LGOV
<u>Residential Building (Del Rosa)</u>	7 Speed Street	Liverpool	Liverpool	LGOV
<u>Row of Three Palm Trees</u>	Macquarie Street median strip (opposite 306 Macquarie Street)	Liverpool	Liverpool	LGOV
<u>St Luke's Anglican Church Group</u>	Elizabeth Drive	Liverpool	Liverpool	LGOV
<u>St Luke's Anglican Church</u>	Elizabeth Drive, Macquarie and Northumberland Streets	Liverpool	Liverpool	LGOV
<u>St Luke's Anglican Church Hall</u>	156 Northumberland Street	Liverpool	Liverpool	LGOV
<u>St Luke's Anglican Church Landscaping</u>	156 Northumberland Street	Liverpool	Liverpool	LGOV
<u>St Luke's Anglican Church, Headstone and Memorial Gates</u>	156 Northumberland Street	Liverpool	Liverpool	LGOV
<u>The Corner Pub (former Liverpool Hotel)</u>	214 Macquarie Street (corner of Moore Street)	Liverpool	Liverpool	LGOV
<u>Two Railway Viaducts</u>	Adjacent to 71 and 79A Congressional Drive	Liverpool	Liverpool	LGOV

There was a total of 73 records matching your search criteria.

Key:

LGA = Local Government Area

GAZ= NSW Government Gazette (statutory listings prior to 1997), HGA = Heritage Grant Application, HS = Heritage Study,

LGOV = Local Government, SGOV = State Government Agency.

Note: While the Heritage Division seeks to keep the Inventory up to date, it is reliant on State agencies and local councils to provide their data. Always check with the relevant State agency or local council for the most up-to-date information.

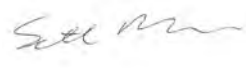
© JBS&G

This document is and shall remain the property of JBS&G. The document may only be used for the purposes for which it was commissioned and in accordance with the Terms of Engagement for the commission. Unauthorised use of this document in any form whatsoever is prohibited

Document Distribution

Rev No.	Copies	Recipient	Date
A	1x Electronic Copy	Angus Nguyen	23/07/2019

Document Status

Rev No.	Author	Reviewer	Approved for Issue		
		Name	Name	Signature	Date
A	Thomas Frisken	Daniel Denaro	Seth Molinari		23/07/2019

